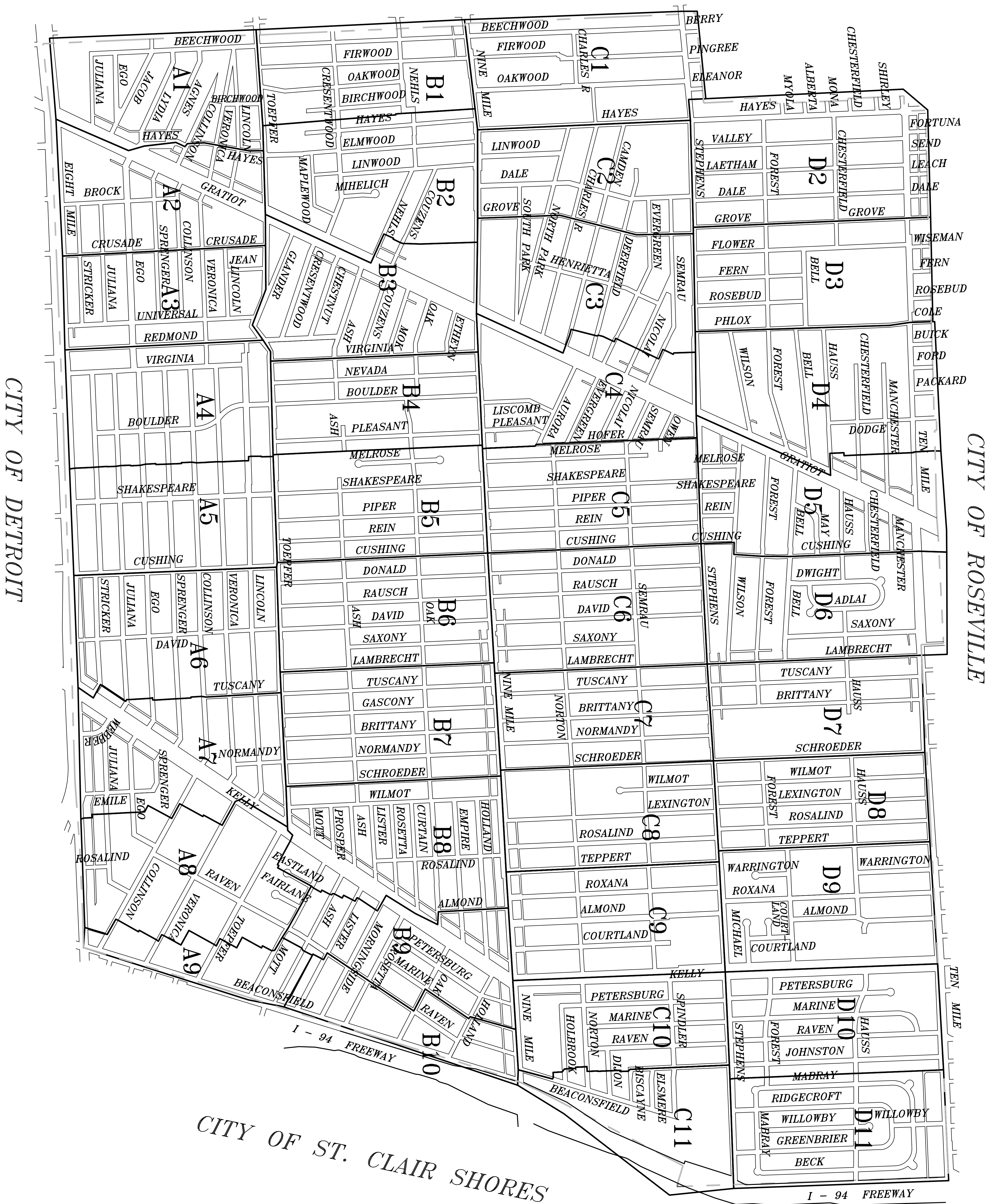


CITY OF WARREN



ANDERSON, ECKSTEIN AND WESTRICK, INC.
 Civil Engineers • Surveyors • Architects
 51901 Schoonover Road, Shelby Township, Michigan 48315
 Phone: 586-728-1234 Fax: 586-728-8700

PLOT DATE: NOVEMBER 20, 2013	DRAWING DATE: OCTOBER 2, 2007
PLOT SCALE: NTS	DRAWING SCALE: NTS
PLOT CONFIG: GIS 18 X 24 COLOR	PROJECT NO.: 0145-0418
ATTACH XREF:	DRAWING FILE: K:\GASTP\INTG\DWG\PLTMAPS\INDL.DWG
	DRAWN BY: JMM
	CHK'D BY: PFM



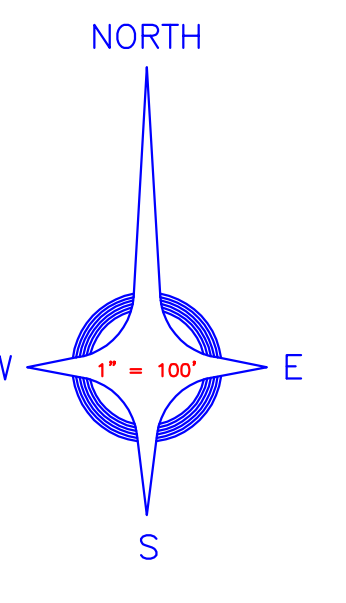
City of Eastpointe
SEWER MAPS

CAUTION
 THIS MAP IS INTENDED FOR REFERENCE PURPOSES ONLY. ANDERSON, ECKSTEIN AND WESTRICK, INC. AND THE CITY OF EASTPOINTE DO NOT GUARANTEE THE ACCURACY OF THE INFORMATION AND DISCLAIM ALL LIABILITY FROM ALL CLAIMS, SUITS, DAMAGES AND JUDGMENTS ARISING FROM THE USE OF THIS INFORMATION.

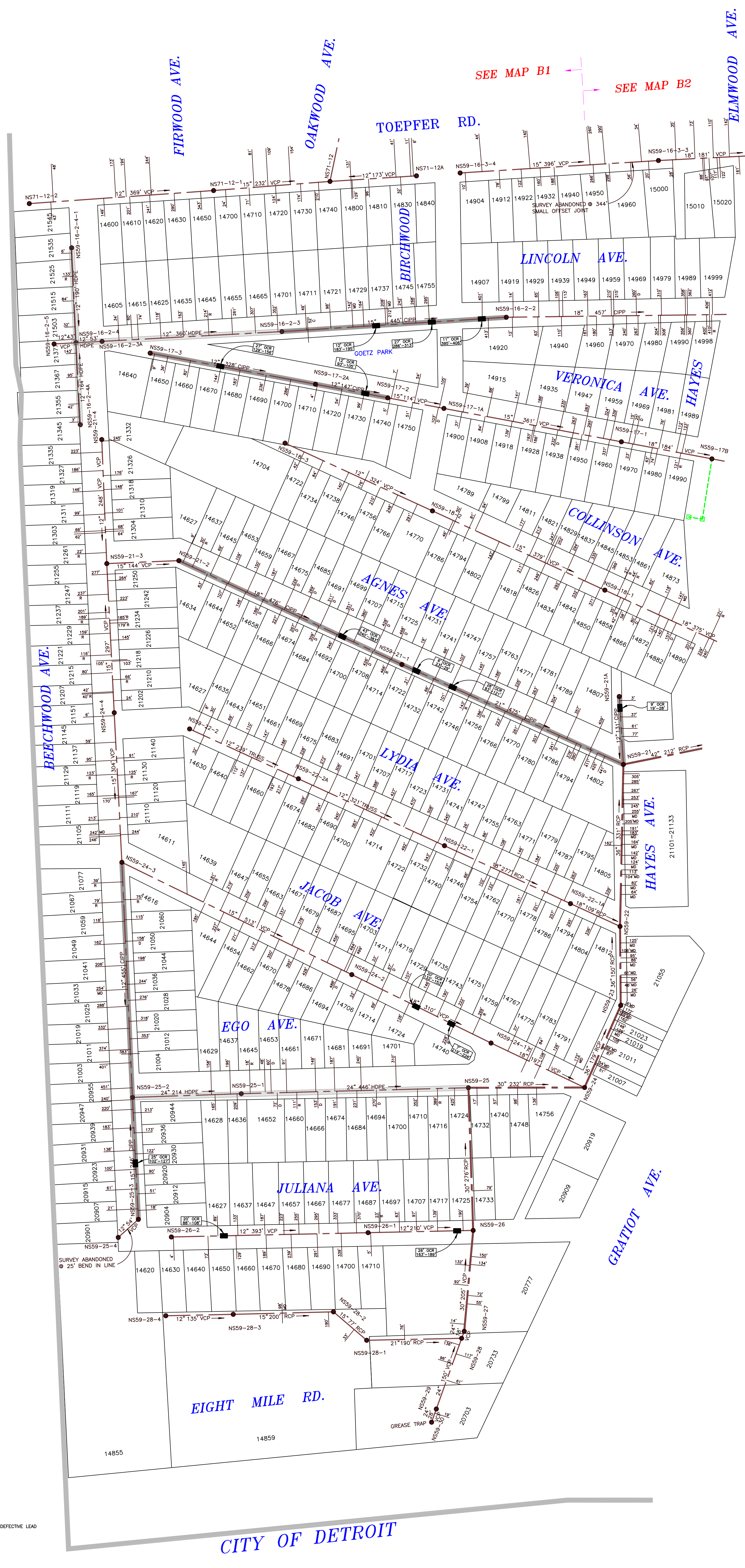
© COPYRIGHT 2013, ANDERSON, ECKSTEIN AND WESTRICK, INC. •
 © COPYRIGHT 2013, THE CITY OF EASTPOINTE, MICHIGAN •

ALL RIGHTS RESERVED

SHEET NUMBER
 1 of 1



CITY OF WARREN



SEE MAP A2

SEE MAP B1 SEE MAP B2

- LEGEND**
- COMBINED SEWER 6" TO 27"
 - COMBINED SEWER 30" TO 70"
 - COMBINED SEWER 72" & ABOVE
 - SANITARY SEWER 6" TO 27"
 - SANITARY SEWER 30" TO 70"
 - SANITARY SEWER 72" & ABOVE
 - SEWER MANHOLE
 - XX" SEWER SIZE
 - STORM SEWER 6" TO 27"
 - STORM SEWER 30" TO 72"
 - STORM SEWER 72" & ABOVE
 - FIELD CATCH BASIN
 - PAVEMENT CATCH BASIN
 - STORM MANHOLE
 - STORM SEWER SIZE
 - ROOTS, MINERAL DEPOSITS, OR DEFECTIVE LEAD
 - FCIPP LOCATION
 - SCIPP LOCATION
 - PIPE BURST REPAIR LOCATION
 - OPEN CUT LOCATION

CITY OF DETROIT

ANDERSON, ECKSTEIN AND WESTRICK, INC.
 Civil Engineers • Surveyors • Architects
 51301 Schoenberry Road, Shelby Township, Michigan 48151
 Phone 586-728-1234 Fax 586-728-0760

PLOT DATE: JUNE 16, 2014	DRAWING DATE: JUNE 1, 2007
PLOT SCALE: 1" = 100'	DRAWING SCALE: 1" = 100'
PLOT CONFIG: GIS 100 SCALE COLOR	PROJECT NO.: 0145-0358
ATTACH XREF: K:\GIS\EASTPOINTE\DWG\MASTERS\PARCEL	DRAWING FILE: A1.DWG
DRAWN BY: JMA	CHK'D BY: JMM



City of Eastpointe

SEWER MAPS

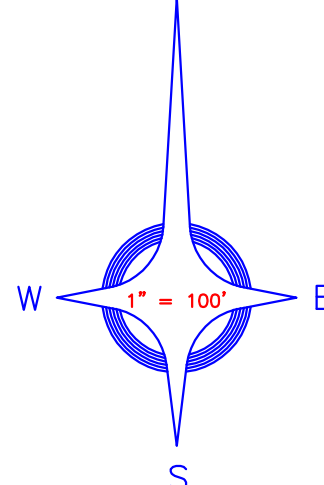
CAUTION
 THIS MAP IS INTENDED FOR REFERENCE PURPOSES ONLY. ANDERSON, ECKSTEIN AND WESTRICK, INC. AND THE CITY OF EASTPOINTE DO NOT GUARANTEE THE ACCURACY OF THIS INFORMATION AND DISCLAIM ALL LIABILITY FROM ALL CLAIMS, SUITS, DEMANDS AND JUDGEMENTS ARISING FROM THE USE OF THIS INFORMATION.

© COPYRIGHT 2014, ANDERSON, ECKSTEIN AND WESTRICK, INC. •
 © COPYRIGHT 2014, THE CITY OF EASTPOINTE, MICHIGAN •

SHEET NUMBER
A1

• ALL RIGHTS RESERVED

NORTH



SEE MAP B2

SEE MAP B3

ELMWOOD AVE.

TOEPFER RD.

LINCOLN AVE.

CRUSADE AVE.

LINCOLN AVE.

VERONICA AVE.

GRATIOT AVE.

VERONICA AVE.

SEE MAP A1

AGNES AVE.

COLLINSON AVE.

COLLINSON AVE.

SEE MAP A3

LYDIA AVE.

SPRENGER ST.

JACOB AVE.

BROCK AVE.

EGO BLVD.

JULIANA AVE.

GRATIOT AVE.

JULIANA AVE.

CRUSADE AVE.

EIGHT MILE RD.

STRICKER AVE.

CITY OF DETROIT

LEGEND

- COMBINED SEWER 6' TO 27'
- COMBINED SEWER 30' TO 70'
- COMBINED SEWER 72' & ABOVE
- SANITARY SEWER 6' TO 27'
- SANITARY SEWER 30' TO 70'
- SANITARY SEWER 72' & ABOVE
- SEWER MANHOLE
- SEWER SIZE
- STORM SEWER 6' TO 27'
- STORM SEWER 30' TO 72'
- STORM SEWER 72' & ABOVE
- FIELD CATCH BASIN
- PAVEMENT CATCH BASIN
- STORM MANHOLE
- STORM SEWER SIZE
- ROOTS, MINERAL DEPOSITS, OR DEFECTIVE LEAD
- FCIPP LOCATION
- SCPP LOCATION
- PIPE BURST REPAIR LOCATION
- OPEN CUT LOCATION

CAUTION

THIS MAP IS INTENDED FOR REFERENCE PURPOSES ONLY. ANDERSON, ECKSTEIN AND WESTRICK, INC. AND THE CITY OF EASTPOINTE DO NOT GUARANTEE THE ACCURACY OF THIS INFORMATION AND DISCLAIM ALL LIABILITY FROM ALL CLAIMS, SUITS, DEMANDS AND JUDGEMENTS ARISING FROM THE USE OF THIS INFORMATION.

© COPYRIGHT 2014, ANDERSON, ECKSTEIN AND WESTRICK, INC. © COPYRIGHT 2014, THE CITY OF EASTPOINTE, MICHIGAN

SHEET NUMBER

A2

*ALL RIGHTS RESERVED

ANDERSON, ECKSTEIN AND WESTRICK, INC.
 Civil Engineers - Surveyors - Architects
 51301 Schoenher Road, Shelby Township, Michigan 48315
 Phone 586-728-1234 Fax 586-728-8700

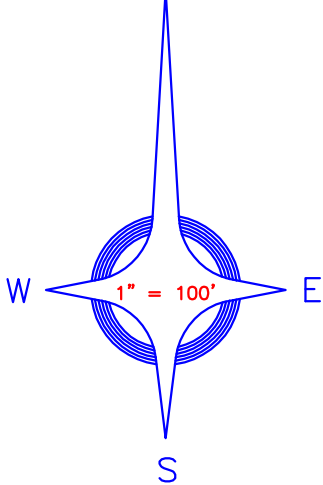


City of Eastpointe

SEWER MAPS

PLOT DATE: JUNE 16, 2014	DRAWING DATE: JUNE 1, 2007
PLOT SCALE: 1" = 100'	DRAWING SCALE: 1" = 100'
PLOT CONFIG: 25 100 SCALE COLOR	PROJECT NO.: 0145-0358
ATTACH XREF: K:\GIS\EASTPOINTE\DWG\MASTERS\PARCEL	DRAWING FILE: A2.DWG
DRAWN BY: JMA	CHK'D BY: JMM

NORTH



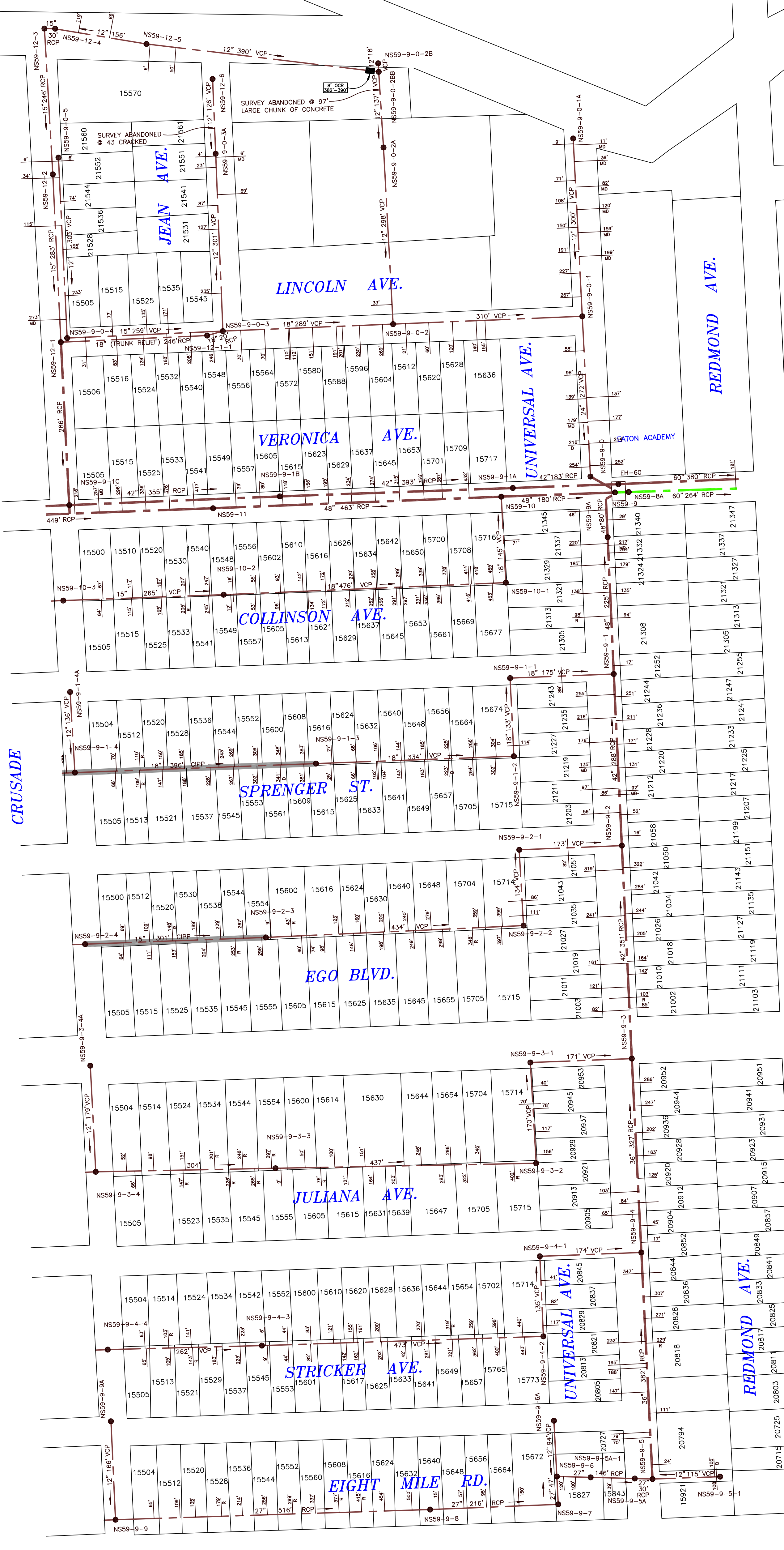
SEE MAP B3

TOEPFER RD.

LINCOLN AVE.

SEE MAP A2

SEE MAP A4



LEGEND

-
-
-
-
-
-
-
-
-
-
-
-
-
-
-
-
-
-

CITY OF DETROIT

ANDERSON, ECKSTEIN AND WESTRICK, INC.
 Civil Engineers - Surveyors - Architects
 51901 Schoenherr Road, Shelby Township, Michigan 48315
 Phone 586-728-1234 Fax 586-728-8780



City of Eastpointe

SEWER MAPS

CAUTION
 THIS MAP IS INTENDED FOR REFERENCE PURPOSES ONLY. ANDERSON, ECKSTEIN AND WESTRICK, INC. AND THE CITY OF EASTPOINTE DO NOT GUARANTEE THE ACCURACY OF THIS INFORMATION AND DISCLAIM ALL LIABILITY FROM ALL CLAIMS, SUITS, DEMANDS AND JUDGEMENTS ARISING FROM THE USE OF THIS INFORMATION.

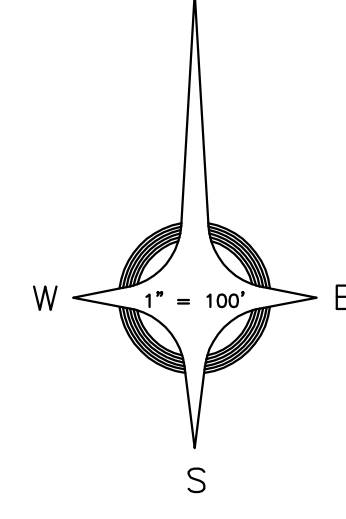
© COPYRIGHT 2014, ANDERSON, ECKSTEIN AND WESTRICK, INC. • THE CITY OF EASTPOINTE, MICHIGAN •

SHEET NUMBER
A3

*ALL RIGHTS RESERVED

PLOT DATE: JUNE 16, 2014	DRAWING DATE: JUNE 1, 2007
PLOT SCALE: 1" = 100'	DRAWING SCALE: 1" = 100'
PLOT CONFIG.: GIS 100 SCALE COLOR	PROJECT NO.: 0145-0358
ATTACH XREF: K:\GIS\EASTPOINTE\DWG\MASTERS\PARCEL	DRAWING FILE: A3.DWG
DRAWN BY: JMA	CHK'D BY: JMM

NORTH



SEE MAP B3

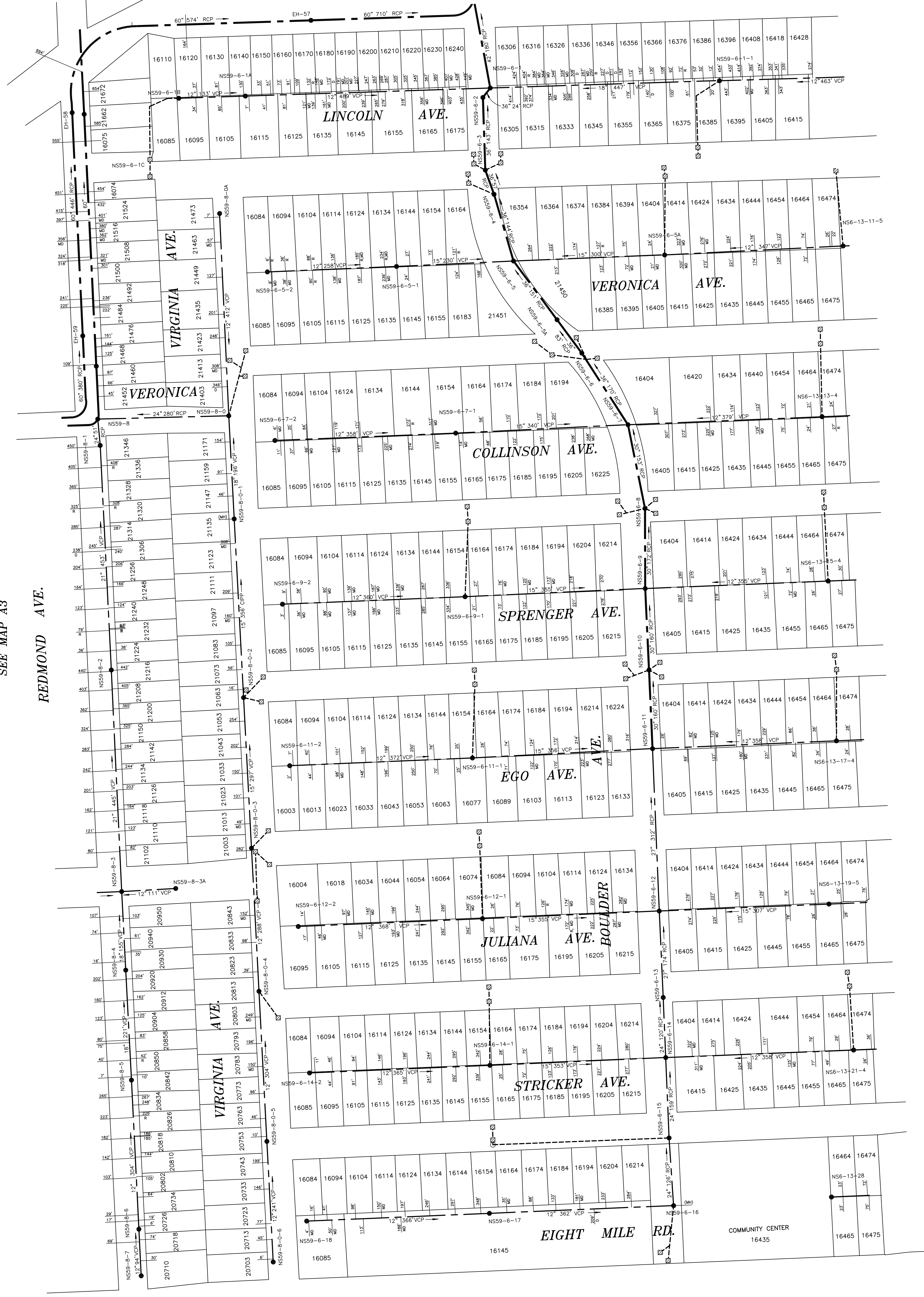
SEE MAP B4

TOEPFER RD.

SEE MAP A3

REDMOND AVE.

SEE MAP A5



- LEGEND**
- COMBINED SEWER 6" TO 27"
 - COMBINED SEWER 30" TO 70"
 - COMBINED SEWER 72" & ABOVE
 - SANITARY SEWER 6" TO 27"
 - SANITARY SEWER 30" TO 70"
 - SANITARY SEWER 72" & ABOVE
 - SEWER MANHOLE
 - XX" SEWER SIZE
 - STORM SEWER 6" TO 27"
 - STORM SEWER 30" TO 72"
 - STORM SEWER 72" & ABOVE
 - FIELD CATCH BASIN
 - PAVEMENT CATCH BASIN
 - STORM MANHOLE
 - STORM SEWER SIZE
 - SANITARY HOUSE LEAD
 - SANITARY HOUSE LEAD WITH ROOTS
 - SANITARY HOUSE LEAD WITH MINERAL DEPOSITS
 - SANITARY HOUSE LEAD DETERIORATED

CITY OF DETROIT

ANDERSON, ECKSTEIN AND WESTRICK, INC.
Civil Engineers - Surveyors - Architects
51901 Schoenber Road, Shelby Township, Michigan 48151
Phone 588-759-1254 Fax 588-728-8760

PLOT DATE: NOVEMBER 19, 2013	DRAWING DATE: JUNE 1, 2007
PLOT SCALE: 1" = 100'	DRAWING SCALE: 1" = 100'
PLOT CONFIG.: GIS 100 SCALE COLOR	PROJECT NO.: 0145-0358
ATTACH XREF: K:\GIS\EASTPOINTE\DWG\MASTERS\PARCEL	DRAWING FILE: A4.DWG
DRAWN BY: JMA	CHK'D BY: JMM



City of Eastpointe

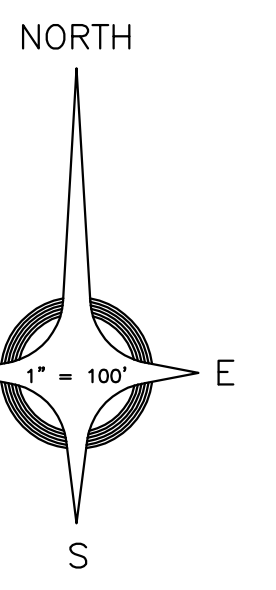
SEWER MAPS

CAUTION
THIS MAP IS INTENDED FOR REFERENCE PURPOSES ONLY. ANDERSON, ECKSTEIN AND WESTRICK, INC. AND THE CITY OF EASTPOINTE DO NOT GUARANTEE THE ACCURACY OF THIS INFORMATION AND DISCLAIM ALL LIABILITY FROM ALL CLAIMS, SUITS, DEMANDS AND JUDGEMENTS ARISING FROM THE USE OF THIS INFORMATION.

© COPYRIGHT 2013, ANDERSON, ECKSTEIN AND WESTRICK, INC. • THE CITY OF EASTPOINTE, MICHIGAN •

SHEET NUMBER
A4

*ALL RIGHTS RESERVED



SEE MAP B5
TOEPPER RD. PIPER REIN CUSHING



SEE MAP A4

SEE MAP A6

LEGEND

- COMBINED SEWER 6" TO 27"
- COMBINED SEWER 30" TO 70"
- COMBINED SEWER 72" & ABOVE
- SANITARY SEWER 6" TO 27"
- SANITARY SEWER 30" TO 70"
- SANITARY SEWER 72" & ABOVE
- SEWER MANHOLE
- xx" SEWER SIZE
- STORM SEWER 6" TO 27"
- STORM SEWER 30" TO 72"
- STORM SEWER 72" & ABOVE
- FIELD CATCH BASIN
- PAVEMENT CATCH BASIN
- STORM MANHOLE
- STORM SEWER SIZE
- SANITARY HOUSE LEAD
- SANITARY HOUSE LEAD WITH ROOTS
- SANITARY HOUSE LEAD WITH MINERAL DEPOSITS
- SANITARY HOUSE LEAD DETERIORATED

SHAKESPEARE

CITY OF DETROIT

ANDERSON, ECKSTEIN AND WESTRICK, INC.
Civil Engineers - Surveyors - Architects
51301 Schoenherr Road, Shelby Township, Michigan 48150
Phone 586-726-1254 Fax 586-726-8790

PLOT DATE: NOVEMBER 19, 2013	DRAWING DATE: JUNE 1, 2007
PLOT SCALE: 1" = 100'	DRAWING SCALE: 1" = 100'
PLOT CONFIG: GIS 100 SCALE COLOR	PROJECT NO.: 0145-0358
ATTACH XREF: K:\GIS\EASTPOINTE\DWG\MASTERS\PARCEL	DRAWING FILE: A5.DWG
DRAWN BY: JMA	CHK'D BY: JMM



City of Eastpointe

SEWER MAPS

CAUTION
THIS MAP IS INTENDED FOR REFERENCE PURPOSES ONLY. ANDERSON, ECKSTEIN AND WESTRICK, INC. AND THE CITY OF EASTPOINTE DO NOT GUARANTEE THE ACCURACY OF THIS INFORMATION AND DISCLAIM ALL LIABILITY FROM ALL CLAIMS, SUITS, DEMANDS AND JUDGEMENTS ARISING FROM THE USE OF THIS INFORMATION.

© COPYRIGHT 2013, ANDERSON, ECKSTEIN AND WESTRICK, INC. © COPYRIGHT 2013, THE CITY OF EASTPOINTE, MICHIGAN

SHEET NUMBER
A5

*ALL RIGHTS RESERVED

CUSHING

DONALD

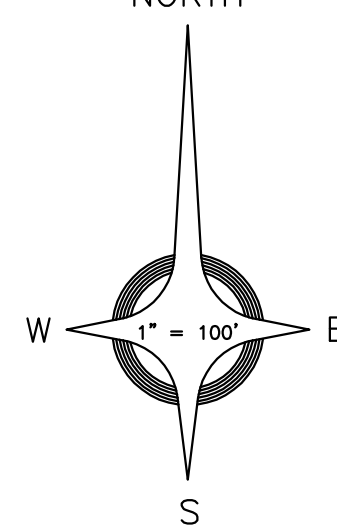
RAUSCH

DAVID

SEE MAP B6
TOEPPER RD.

LAMB-RECHT

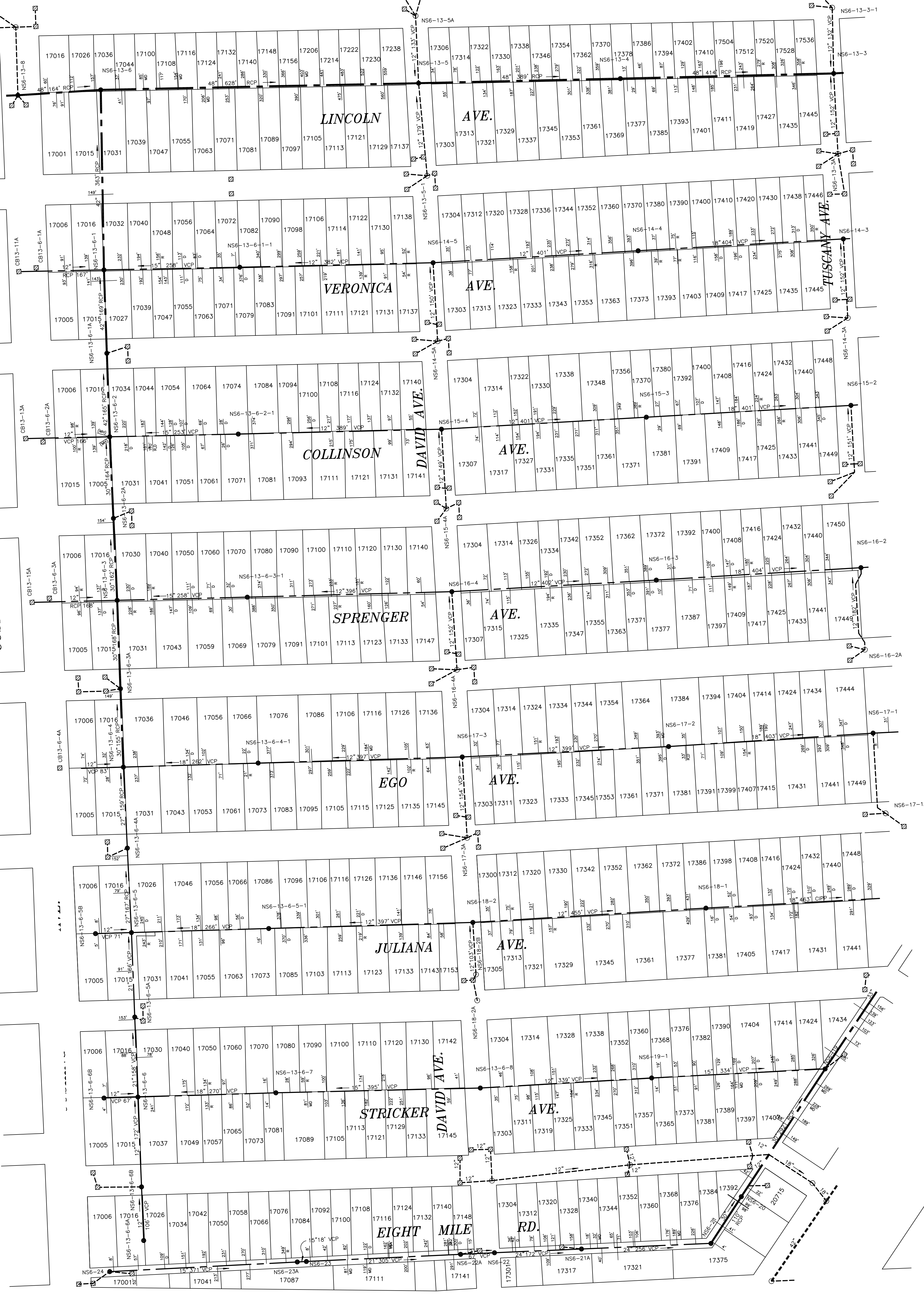
NORTH



SEE MAP A5

CUSHING AVE.

SEE MAP A7



LEGEND

- COMBINED SEWER 6" TO 22"
- COMBINED SEWER 30" TO 70"
- COMBINED SEWER 72" & ABOVE
- SANITARY SEWER 6" TO 27"
- SANITARY SEWER 30" TO 70"
- SANITARY SEWER 72" & ABOVE
- SEWER MANHOLE
- SEWER SIZE
- STORM SEWER 6" TO 22"
- STORM SEWER 30" TO 70"
- STORM SEWER 72" & ABOVE
- FIELD CATCH BASIN
- PAVEMENT CATCH BASIN
- STORM MANHOLE
- STORM SEWER SIZE
- SANITARY HOUSE LEAD
- SANITARY HOUSE LEAD WITH ROOTS
- SANITARY HOUSE LEAD WITH MINERAL DEPOSITS
- SANITARY HOUSE LEAD DETERIORATED

CITY OF DETROIT

CAUTION

THIS MAP IS INTENDED FOR REFERENCE PURPOSES ONLY. ANDERSON, ECKSTEIN AND WESTRICK, INC. AND THE CITY OF EASTPOINTE DO NOT GUARANTEE THE ACCURACY OF THIS INFORMATION AND DISCLAIM ALL LIABILITY FROM ALL CLAIMS, SUITS, DEMANDS AND JUDGEMENTS ARISING FROM THE USE OF THIS INFORMATION.

© COPYRIGHT 2013, ANDERSON, ECKSTEIN AND WESTRICK, INC. • © COPYRIGHT 2013, THE CITY OF EASTPOINTE, MICHIGAN •


SHEET NUMBER

A6

*ALL RIGHTS RESERVED

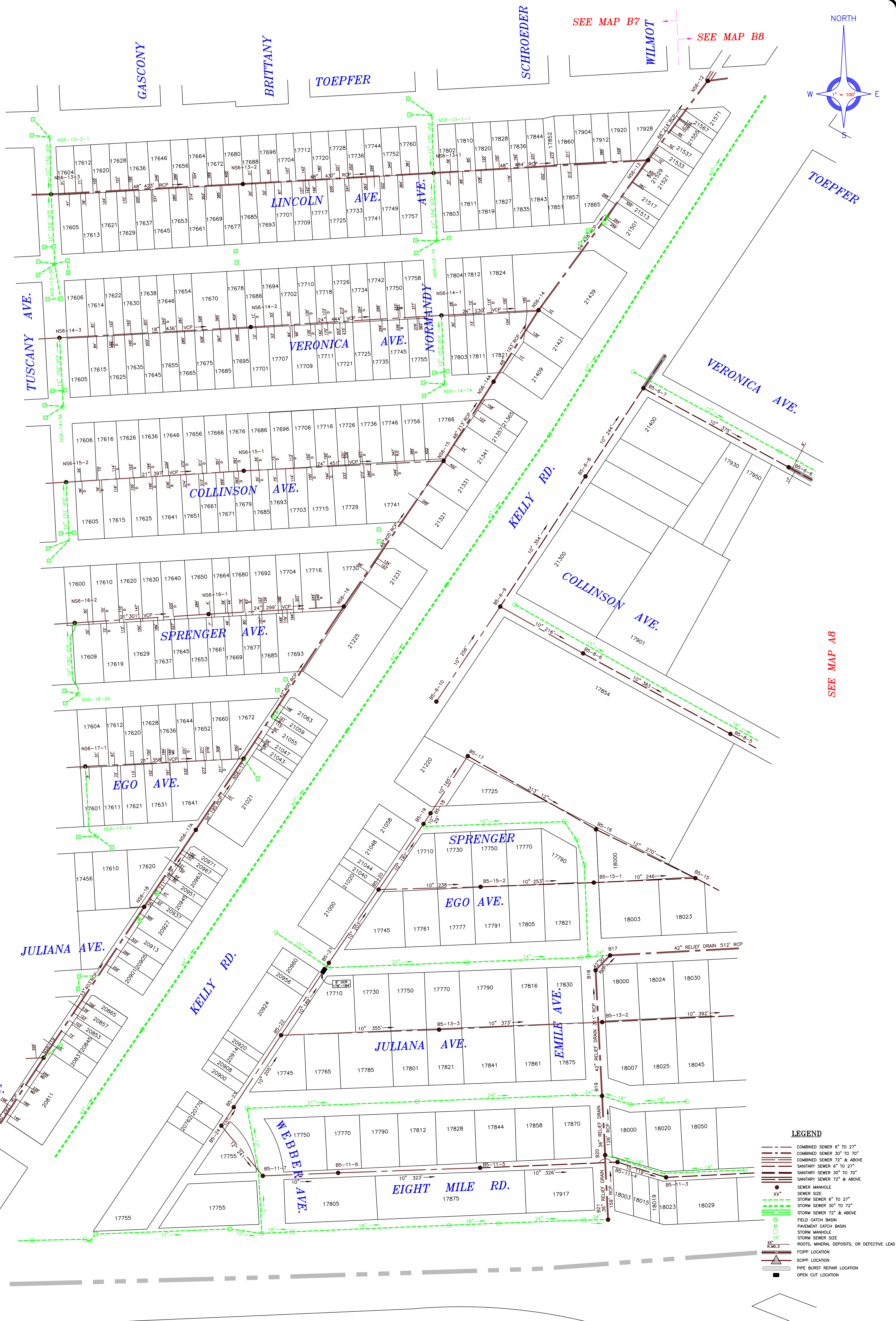
ANDERSON, ECKSTEIN AND WESTRICK, INC.
Civil Engineers - Surveyors - Architects
51901 Schoenherr Road, Shelby Township, Michigan 48151
Phone: 586-728-1254 Fax: 586-728-0790

PLOT DATE: NOVEMBER 19, 2013	DRAWING DATE: JUNE 1, 2007
PLOT SCALE: 1" = 100'	DRAWING SCALE: 1" = 100'
PLOT CONFIG: GIS 100 SCALE COLOR	PROJECT NO.: 0145-0358
ATTACH XREF: K:\GIS\EASTPOINTE\DWG\MASTERS\PARCEL	DRAWING FILE: A6.DWG
DRAWN BY: JMA	CHK'D BY: JMM



City of Eastpointe

SEWER MAPS



SEE MAP A6

SEE MAP A8

CITY OF DETROIT

LEGEND

- COMBINED SEWER 6" TO 27"
- COMBINED SEWER 30" TO 70"
- COMBINED SEWER 72" & ABOVE
- SANITARY SEWER 6" TO 27"
- SANITARY SEWER 30" TO 70"
- SANITARY SEWER 72" & ABOVE
- SEWER MANHOLE
- XX" SEWER SIZE
- STORM SEWER 6" TO 27"
- STORM SEWER 30" TO 72"
- STORM SEWER 72" & ABOVE
- FIELD CATCH BASIN
- PAVEMENT CATCH BASIN
- STORM MANHOLE
- STORM SEWER SIZE
- ROOTS, MINERAL DEPOSITS, OR DEFECTIVE LEAD
- R.M.O.D.
- SCIPP LOCATION
- PIPE BURST REPAIR LOCATION
- OPEN CUT LOCATION

ANDERSON, ECKSTEIN AND WESTRICK, INC.
 Civil Engineers • Surveyors • Architects
 61001 Schwaninger Road, Shelby Township, Michigan 48015
 Phone: 586-728-1234 Fax: 586-728-8790

PLOT DATE: JUNE 16, 2014	DRAWING DATE: JUNE 11, 2007
PLOT SCALE: 1" = 100'	DRAWING SCALE: 1" = 100'
PLOT CONFIG: GIS 100 SCALE COLOR	PROJECT NO.: 0145-0358
ATTACH XREF: K:\GIS\EASTPOINTE\DWG\MASTERS\PARCEL	DRAWING FILE: A7.DWG
DRAWN BY: JMA	CHK'D BY: JMW

A FAMILY TOWN

City of Eastpointe

SEWER MAPS

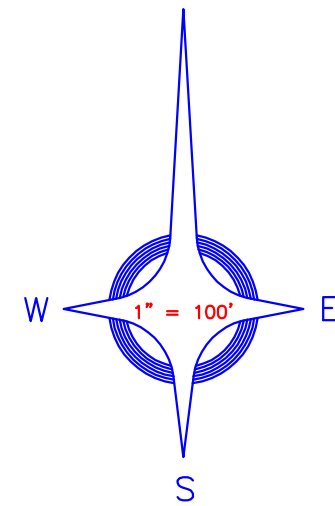
CAUTION
 THIS MAP IS INTENDED FOR REFERENCE PURPOSES ONLY. ANDERSON, ECKSTEIN AND WESTRICK, INC. AND THE CITY OF EASTPOINTE, DO NOT GUARANTEE THE ACCURACY OF THIS INFORMATION AND DISCLAIMS ALL LIABILITY FROM ALL CLAIMS, SUITS, DEMANDS AND JUDGEMENTS ARISING FROM THE USE OF THIS INFORMATION.

© COPYRIGHT 2014, ANDERSON, ECKSTEIN AND WESTRICK, INC.
 © COPYRIGHT 2014, THE CITY OF EASTPOINTE, MICHIGAN

ALL RIGHTS RESERVED

SHEET NUMBER
A7

NORTH



SEE MAP B8

SEE MAP B9

SEE MAP A7

SEE MAP A9

KELLY RD.

EASTLAND CT.

MOTT AVE.

FAIRLANE CT.

TOEPPER RD.

KUBSELL EDUCATION CENTER

RAVEN AVE.

VERONICA AVE.

EGO AVE.

COLLINSON AVE.

JULIANA AVE.

ROSALIND

EIGHT MILE RD.

CITY OF DETROIT

- LEGEND**
- COMBINED SEWER 6" TO 27"
 - COMBINED SEWER 30" TO 70"
 - COMBINED SEWER 72" & ABOVE
 - SANITARY SEWER 6" TO 27"
 - SANITARY SEWER 30" TO 70"
 - SANITARY SEWER 72" & ABOVE
 - SEWER MANHOLE
 - SEWER SIZE
 - STORM SEWER 6" TO 27"
 - STORM SEWER 30" TO 72"
 - STORM SEWER 72" & ABOVE
 - FIELD CATCH BASIN
 - PAYMENT CATCH BASIN
 - STORM MANHOLE
 - STORM SEWER SIZE
 - ROOTS, MINERAL DEPOSITS, OR DEFECTIVE LEAD
 - FOPP LOCATION
 - SCIPP LOCATION
 - PIPE BURST REPAIR LOCATION
 - OPEN CUT LOCATION



City of Eastpointe

SEWER MAPS

CAUTION
 THIS MAP IS INTENDED FOR REFERENCE PURPOSES ONLY. ANDERSON, ECKSTEIN AND WESTRICK, INC. AND THE CITY OF EASTPOINTE DO NOT GUARANTEE THE ACCURACY OF THIS INFORMATION AND DISCLAIM ALL LIABILITY FROM ALL CLAIMS, SUITS, DEMANDS AND JUDGMENTS ARISING FROM THE USE OF THIS INFORMATION.

© COPYRIGHT 2014, ANDERSON, ECKSTEIN AND WESTRICK, INC. *
 © COPYRIGHT 2014, THE CITY OF EASTPOINTE, MICHIGAN *

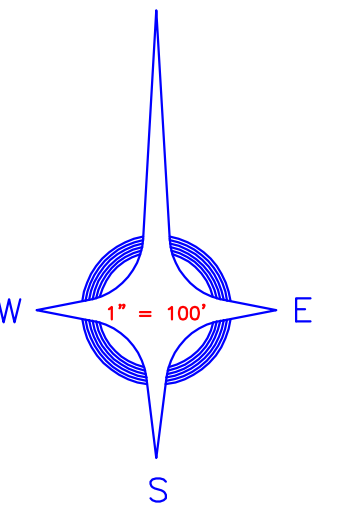
SHEET NUMBER
A8

*ALL RIGHTS RESERVED

ANDERSON, ECKSTEIN AND WESTRICK, INC.
 Civil Engineers - Surveyors - Architects
 51901 Schoenber Road, Shelby Township, Michigan 48015
 Phone: 586-752-1324 Fax: 586-752-8700

PLOT DATE: JUNE 16, 2014	DRAWING DATE: JUNE 1, 2007
PLOT SCALE: 1" = 100'	DRAWING SCALE: 1" = 100'
PLOT CONFIG: GIS 100 SCALE COLOR	PROJECT NO.: 0145-0358
ATTACH XREF: K:\GIS\CASTPOINTE\DWG\MASTERS\PARCEL	DRAWING FILE: A8.DWG
	DRAWN BY: JMA
	CHK'D. BY: JMM

NORTH



SEE MAP B10

SEE MAP A6

CITY OF ST CLAIR SHORES

CITY OF DETROIT



LEGEND

- COMBINED SEWER 6" TO 27"
- COMBINED SEWER 30" TO 70"
- COMBINED SEWER 72" & ABOVE
- SANITARY SEWER 6" TO 27"
- SANITARY SEWER 30" TO 70"
- SANITARY SEWER 72" & ABOVE
- SEWER MANHOLE
- XX" SEWER SIZE
- STORM SEWER 6" TO 27"
- STORM SEWER 30" TO 72"
- STORM SEWER 72" & ABOVE
- FIELD CATCH BASIN
- PAVEMENT CATCH BASIN
- STORM MANHOLE
- XX" STORM SEWER SIZE
- ROOTS, MINERAL DEPOSITS, OR DEFECTIVE LEAD
- FCIPP LOCATION
- SCIPP LOCATION
- PIPE BURST REPAIR LOCATION
- OPEN CUT LOCATION



City of Eastpointe

SEWER MAPS

CAUTION

THIS MAP IS INTENDED FOR REFERENCE PURPOSES ONLY. ANDERSON, ECKSTEIN AND WESTRICK, INC. AND THE CITY OF EASTPOINTE DO NOT GUARANTEE THE ACCURACY OF THIS INFORMATION AND DISCLAIM ALL LIABILITY FROM ALL CLAIMS, SUITS, DEMANDS AND JUDGEMENTS ARISING FROM THE USE OF THIS INFORMATION.

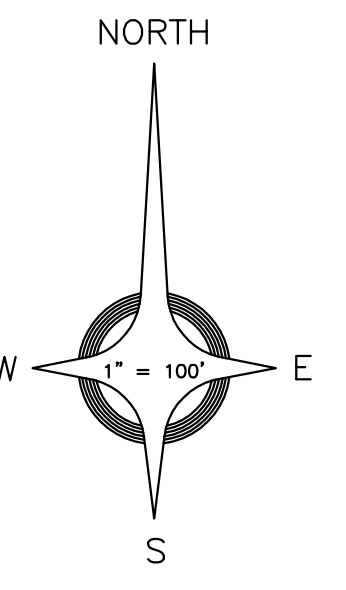
© COPYRIGHT 2014, ANDERSON, ECKSTEIN AND WESTRICK, INC. © COPYRIGHT 2014, THE CITY OF EASTPOINTE, MICHIGAN *

SHEET NUMBER

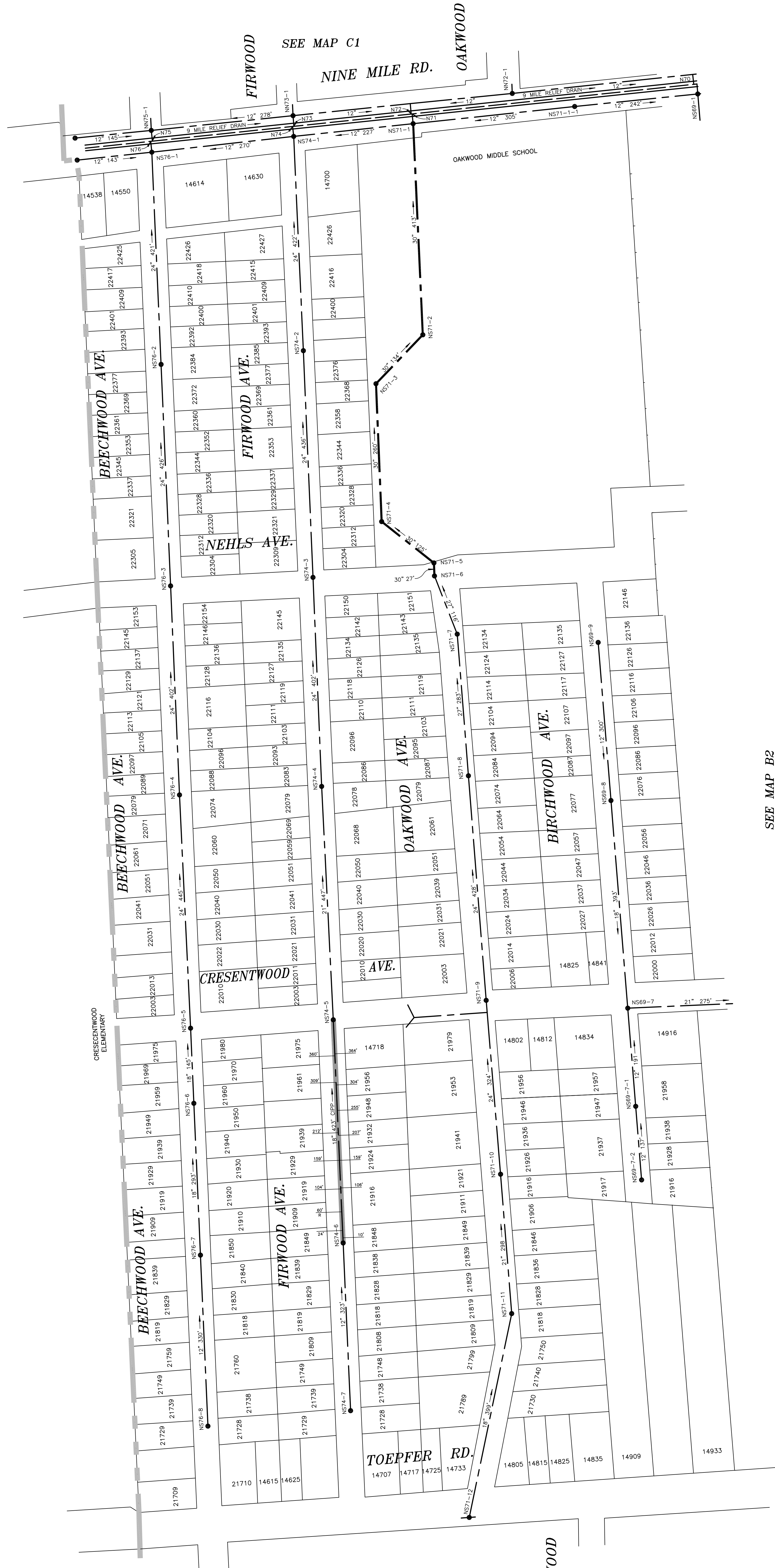
A9

*ALL RIGHTS RESERVED

PLOT DATE: JUNE 16, 2014	DRAWING DATE: JUNE 1, 2007
PLOT SCALE: 1" = 100'	DRAWING SCALE: 1" = 100'
PLOT CONFIG: GIS 100 SCALE COLOR	PROJECT NO.: 0145-0358
ATTACH XREF: \\G:\EASTPOINTE\DWG\MASTERS\PARCEL	DRAWING FILE: A9.DWG
DRAWN BY: JMA	CHK'D. BY: JMM



CITY OF WARREN



SEE MAP B2

SEE MAP A1

LEGEND

	COMBINED SEWER 6" TO 27"
	COMBINED SEWER 30" TO 70"
	COMBINED SEWER 72" & ABOVE
	SANITARY SEWER 6" TO 27"
	SANITARY SEWER 30" TO 70"
	SANITARY SEWER 72" & ABOVE
	SEWER MANHOLE
	SEWER SIZE
	STORM SEWER 6" TO 27"
	STORM SEWER 30" TO 72"
	STORM SEWER 72" & ABOVE
	FIELD CATCH BASIN
	PAVEMENT CATCH BASIN
	STORM MANHOLE
	STORM SEWER SIZE
	SANITARY HOUSE LEAD
	SANITARY HOUSE LEAD WITH ROOTS
	SANITARY HOUSE LEAD WITH MINERAL DEPOSITS
	SANITARY HOUSE LEAD DETERIORATED

ANDERSON, ECKSTEIN AND WESTRICK, INC.
 Civil Engineers - Surveyors - Architects
 51301 Schoenherr Road, Shelby Township, Michigan 48315
 Phone 586-728-1234 Fax 586-728-8790

PLOT DATE: NOVEMBER 13, 2013	DRAWING DATE: JUNE 1, 2007
PLOT SCALE: 1" = 100'	DRAWING SCALE: 1" = 100'
PLOT CONFIG: GIS 100 SCALE COLOR	PROJECT NO.: 0145-0358
ATTACH XREF: K:\GIS\EASTPOINTE\DWG\MASTERS\PARCEL	DRAWING FILE: B1.DWG
DRAWN BY: JMA	CHK'D BY: JMM



City of Eastpointe

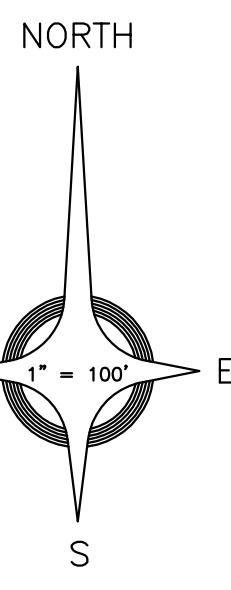
SEWER MAPS

CAUTION
 THIS MAP IS INTENDED FOR REFERENCE PURPOSES ONLY. ANDERSON, ECKSTEIN AND WESTRICK, INC. AND THE CITY OF EASTPOINTE DO NOT GUARANTEE THE ACCURACY OF THIS INFORMATION AND DISCLAIM ALL LIABILITY FROM ALL CLAIMS, SUITS, DEMANDS AND JUDGEMENTS ARISING FROM THE USE OF THIS INFORMATION.

© COPYRIGHT 2013, ANDERSON, ECKSTEIN AND WESTRICK, INC. •
 © COPYRIGHT 2013, THE CITY OF EASTPOINTE, MICHIGAN •

SHEET NUMBER
B1

*ALL RIGHTS RESERVED



SEE MAP C1

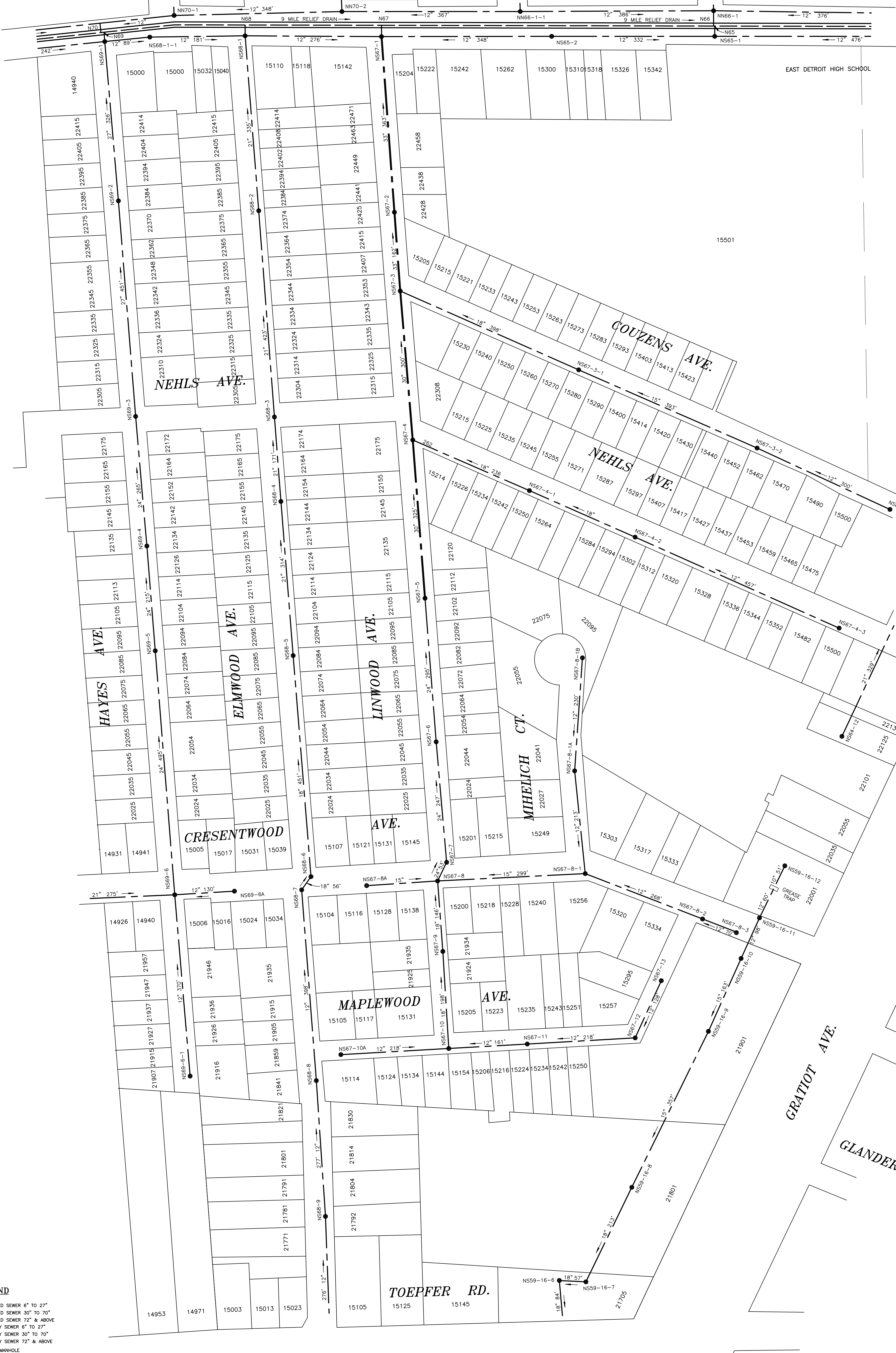
SEE MAP C2

NINE MILE DALE RD.

SEE MAP C2

GROVE

SEE MAP C3



SEE MAP B2

SEE MAP B3

SEE MAP A1

SEE MAP A2

- LEGEND**
- COMBINED SEWER 6" TO 27"
 - COMBINED SEWER 30" TO 70"
 - COMBINED SEWER 72" & ABOVE
 - SANITARY SEWER 6" TO 27"
 - SANITARY SEWER 30" TO 70"
 - SANITARY SEWER 72" & ABOVE
 - SEWER MANHOLE
 - SEWER SIZE
 - STORM SEWER 6" TO 27"
 - STORM SEWER 30" TO 72"
 - STORM SEWER 72" & ABOVE
 - FIELD CATCH BASIN
 - PAVEMENT CATCH BASIN
 - STORM MANHOLE
 - STORM SEWER SIZE
 - SANITARY HOUSE LEAD
 - SANITARY HOUSE LEAD WITH ROOTS
 - SANITARY HOUSE LEAD WITH MINERAL DEPOSITS
 - SANITARY HOUSE LEAD DETERIORATED

ANDERSON, ECKSTEIN AND WESTRICK, INC.
Civil Engineers - Surveyors - Architects
51301 Schoonover Road, Eastly Township, Michigan 48315
Phone 586-758-1234 Fax 586-758-8760

PLOT DATE: NOVEMBER 19, 2013	DRAWING DATE: JUNE 1, 2007
PLOT SCALE: 1" = 100'	DRAWING SCALE: 1" = 100'
PLOT CONFIG: GIS 100 SCALE COLOR	PROJECT NO.: 0145-0358
ATTACH XREF: K:\GIS\EASTPOINTE\DWG\MASTERS\PARCEL	DRAWING FILE: B2.DWG
DRAWN BY: JMA	CHK'D BY: JMM



City of Eastpointe

SEWER MAPS

CAUTION
THIS MAP IS INTENDED FOR REFERENCE PURPOSES ONLY. ANDERSON, ECKSTEIN AND WESTRICK, INC. AND THE CITY OF EASTPOINTE DO NOT GUARANTEE THE ACCURACY OF THIS INFORMATION AND DISCLAIM ALL LIABILITY FROM ALL CLAIMS, SUITS, DEMANDS AND JUDGEMENTS ARISING FROM THE USE OF THIS INFORMATION.

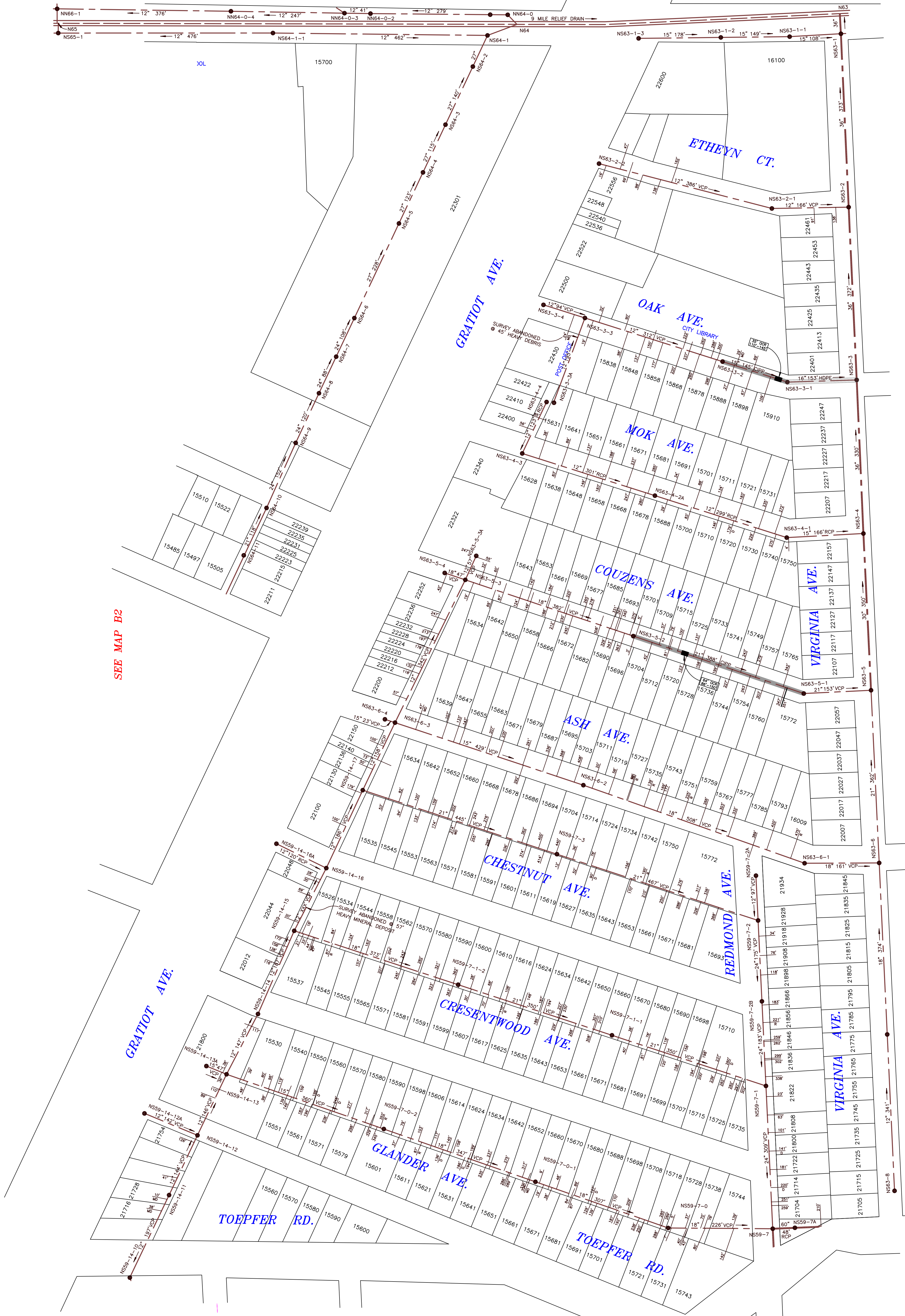
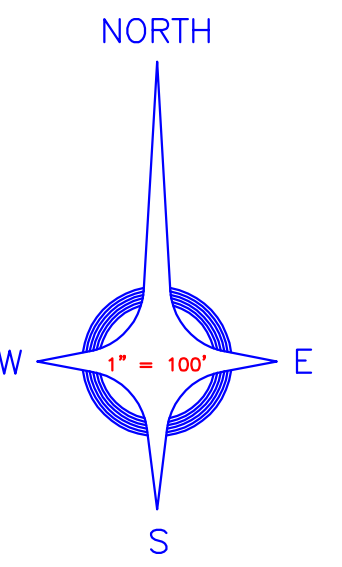
© COPYRIGHT 2013, ANDERSON, ECKSTEIN AND WESTRICK, INC. •
© COPYRIGHT 2013, THE CITY OF EASTPOINTE, MICHIGAN •

*ALL RIGHTS RESERVED

SHEET NUMBER
B2

SEE MAP C3

SEE MAP C4



SEE MAP B2

SEE MAP B4

SEE MAP A2

SEE MAP A3

SEE MAP A3

SEE MAP A4

LEGEND

-
-
-
-
-
-
-
-
-
-
-
-
-
-
-
-
-
-
-

ANDERSON, ECKSTEIN AND WESTRICK, INC.
 Civil Engineers - Surveyors - Architects
 61301 Schoenher Road, Shelby Township, Michigan 48315
 Phone 588-728-1234 Fax 588-728-6780

PLOT DATE: JUNE 16, 2014	DRAWING DATE: JUNE 1, 2007
PLOT SCALE: 1" = 100'	DRAWING SCALE: 1" = 100'
PLOT CONFIG: GIS 100 SCALE COLOR	PROJECT NO.: 0145-0358
ATTACH XREF: K:\GIS\EASTPOINTE\DWG\MASTERS\PARCEL	DRAWING FILE: B3.DWG
DRAWN BY: JMA	CHK'D BY: JMM



City of Eastpointe

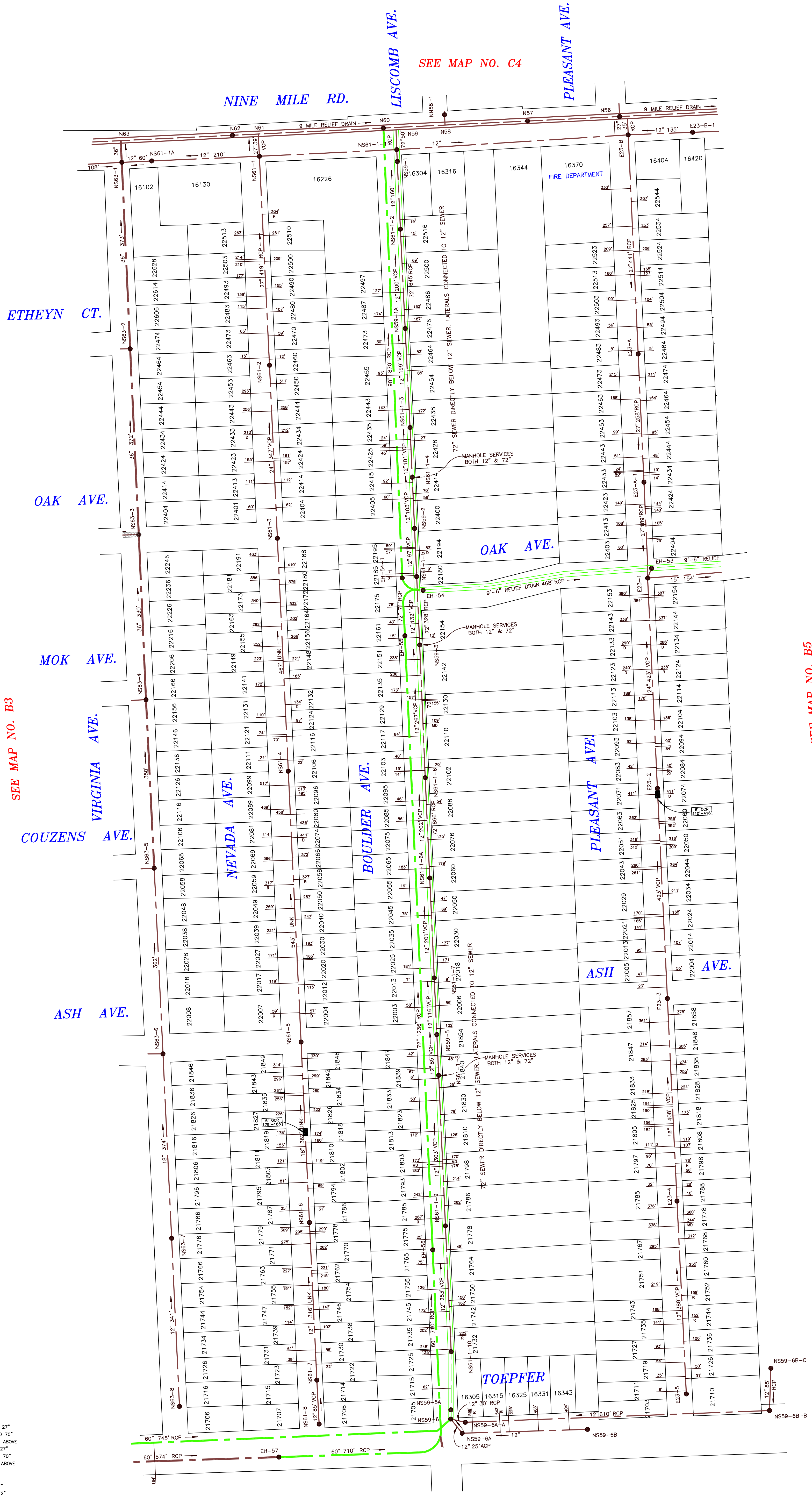
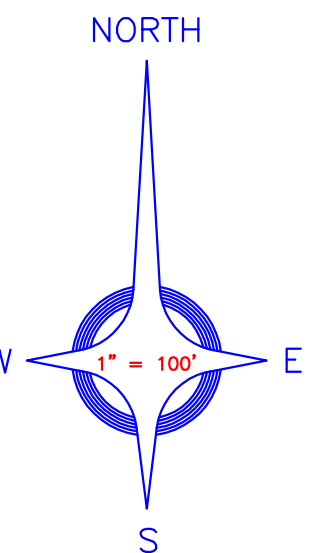
SEWER MAPS

CAUTION
 THIS MAP IS INTENDED FOR REFERENCE PURPOSES ONLY. ANDERSON, ECKSTEIN AND WESTRICK, INC. AND THE CITY OF EASTPOINTE DO NOT GUARANTEE THE ACCURACY OF THIS INFORMATION AND DISCLAIM ALL LIABILITY FROM ALL CLAIMS, SUITS, DEMANDS AND JUDGEMENTS ARISING FROM THE USE OF THIS INFORMATION.

© COPYRIGHT 2014, ANDERSON, ECKSTEIN AND WESTRICK, INC.
 © COPYRIGHT 2014, THE CITY OF EASTPOINTE, MICHIGAN

SHEET NUMBER
B3

*ALL RIGHTS RESERVED



SEE MAP NO. B3

SEE MAP NO. B5

SEE MAP NO. A4

- LEGEND**
- COMBINED SEWER 6" TO 27"
 - COMBINED SEWER 30" TO 70"
 - COMBINED SEWER 72" & ABOVE
 - SANITARY SEWER 6" TO 27"
 - SANITARY SEWER 30" TO 70"
 - SANITARY SEWER 72" & ABOVE
 - SEWER MANHOLE
 - SEWER SIZE
 - STORM SEWER 6" TO 27"
 - STORM SEWER 30" TO 72"
 - STORM SEWER 72" & ABOVE
 - FIELD CATCH BASIN
 - PAVEMENT CATCH BASIN
 - STORM MANHOLE
 - STORM SEWER SIZE
 - ROOTS, MINERAL DEPOSITS, OR DEFECTIVE LEAD
 - FCIPP LOCATION
 - SCIPP LOCATION
 - PIPE BURST REPAIR LOCATION
 - OPEN CUT LOCATION

ANDERSON, ECKSTEIN AND WESTRICK, INC.
 Civil Engineers • Surveyors • Architects
 51201 Schomberg Road, Shelby Township, Michigan 48315
 Phone 586-726-1234 Fax 586-726-0780

PLOT DATE: JUNE 16, 2014	DRAWING DATE: JUNE 1, 2007
PLOT SCALE: 1" = 100'	DRAWING SCALE: 1" = 100'
PLOT CONFIG: GIS 100 SCALE COLOR	PROJECT NO.: 0145-0358
ATTACH XREF: K:\GIS\EASTPOINTE\DWG\MASTERS\PARCEL	DRAWING FILE: B4.DWG
DRAWN BY: JMA	CHK'D BY: JIM



City of Eastpointe

SEWER MAPS

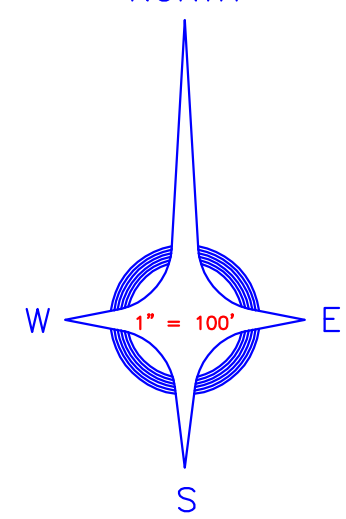
CAUTION
 THIS MAP IS INTENDED FOR REFERENCE PURPOSES ONLY. ANDERSON, ECKSTEIN AND WESTRICK, INC. AND THE CITY OF EASTPOINTE DO NOT GUARANTEE THE ACCURACY OF THIS INFORMATION AND DISCLAIM ALL LIABILITY FROM ALL CLAIMS, SUITS, DEMANDS AND JUDGEMENTS ARISING FROM THE USE OF THIS INFORMATION.

© COPYRIGHT 2014, ANDERSON, ECKSTEIN AND WESTRICK, INC.
 © COPYRIGHT 2014, THE CITY OF EASTPOINTE, MICHIGAN

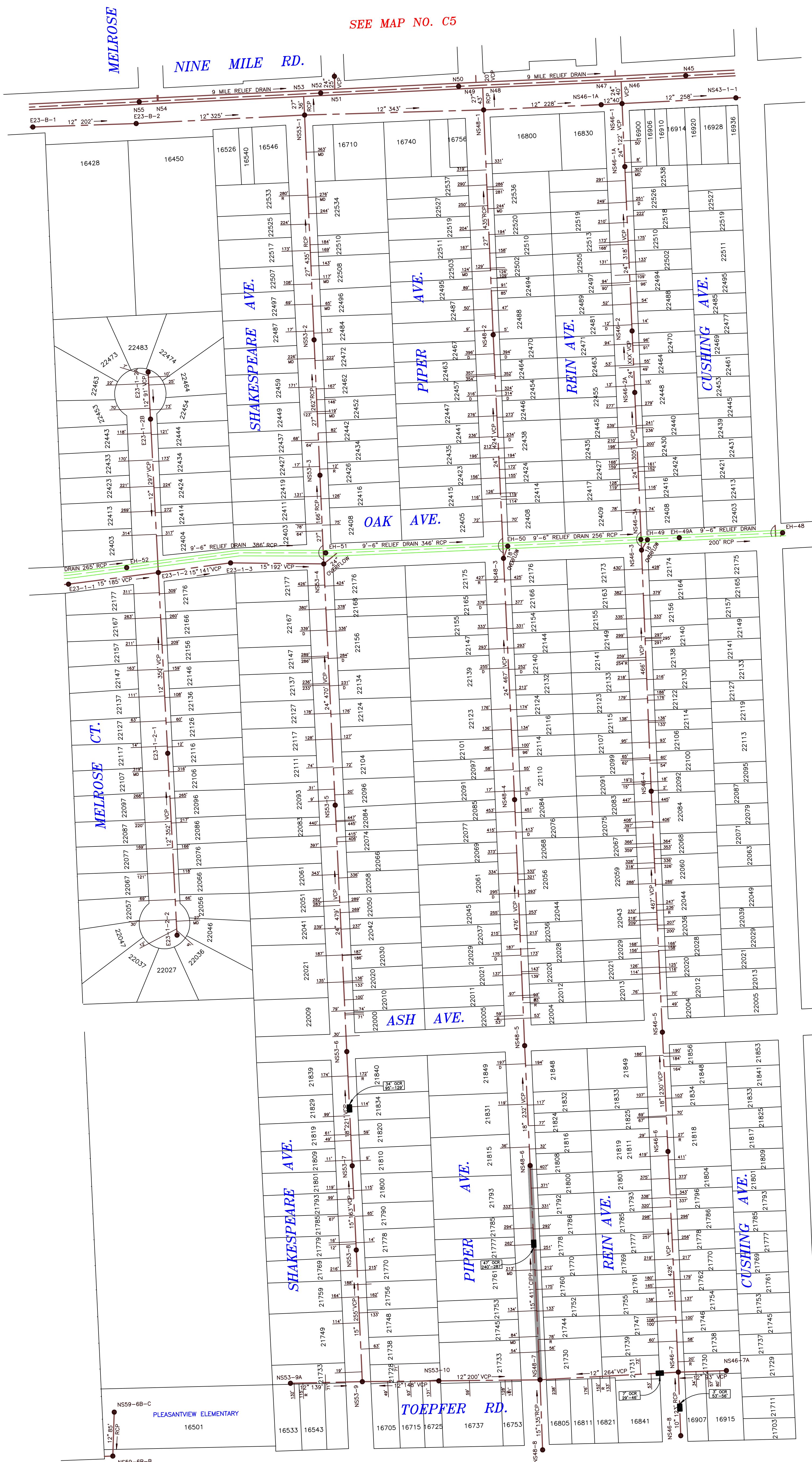
SHEET NUMBER
B4

*ALL RIGHTS RESERVED

NORTH



SEE MAP NO. C5



SEE MAP NO. B4

SEE MAP NO. B6

LEGEND

- Legend items: COMBINED SEWER 6" TO 27", COMBINED SEWER 30" TO 70", COMBINED SEWER 72" & ABOVE, SANITARY SEWER 6" TO 27", SANITARY SEWER 30" TO 70", SANITARY SEWER 72" & ABOVE, SEWER MANHOLE, SEWER SIZE, STORM SEWER 6" TO 27", STORM SEWER 30" TO 72", STORM SEWER 72" & ABOVE, FIELD CATCH BASIN, PAVEMENT CATCH BASIN, STORM MANHOLE, STORM SEWER SIZE, ROOTS, MINERAL DEPOSITS, OR DEFECTIVE LEAD, FOPP LOCATION, SCIPP LOCATION, PIPE BURST REPAIR LOCATION, OPEN CUT LOCATION

SEE MAP NO. A5



Table with project details: PLOT DATE: JUNE 16, 2014; DRAWING DATE: JUNE 1, 2007; PLOT SCALE: 1" = 100'; DRAWING SCALE: 1" = 100'; PROJECT NO.: 0145-0358; DRAWING FILE: BS.DWG; DRAWN BY: JMA; CHK'D. BY: JMM



City of Eastpointe

SEWER MAPS

CAUTION

THIS MAP IS INTENDED FOR REFERENCE PURPOSES ONLY. ANDERSON, ECKSTEIN AND WESTRICK, INC. AND THE CITY OF EASTPOINTE DO NOT GUARANTEE THE ACCURACY OF THIS INFORMATION AND DISCLAIM ALL LIABILITY FROM ALL CLAIMS, SUITS, DEMANDS AND JUDGEMENTS ARISING FROM THE USE OF THIS INFORMATION.

© COPYRIGHT 2014, ANDERSON, ECKSTEIN AND WESTRICK, INC. © COPYRIGHT 2014, THE CITY OF EASTPOINTE, MICHIGAN

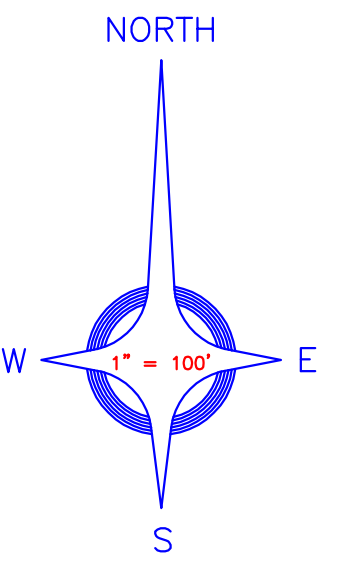
SHEET NUMBER

B5

*ALL RIGHTS RESERVED

SEE MAP NO. C6

NINE MILE RD.



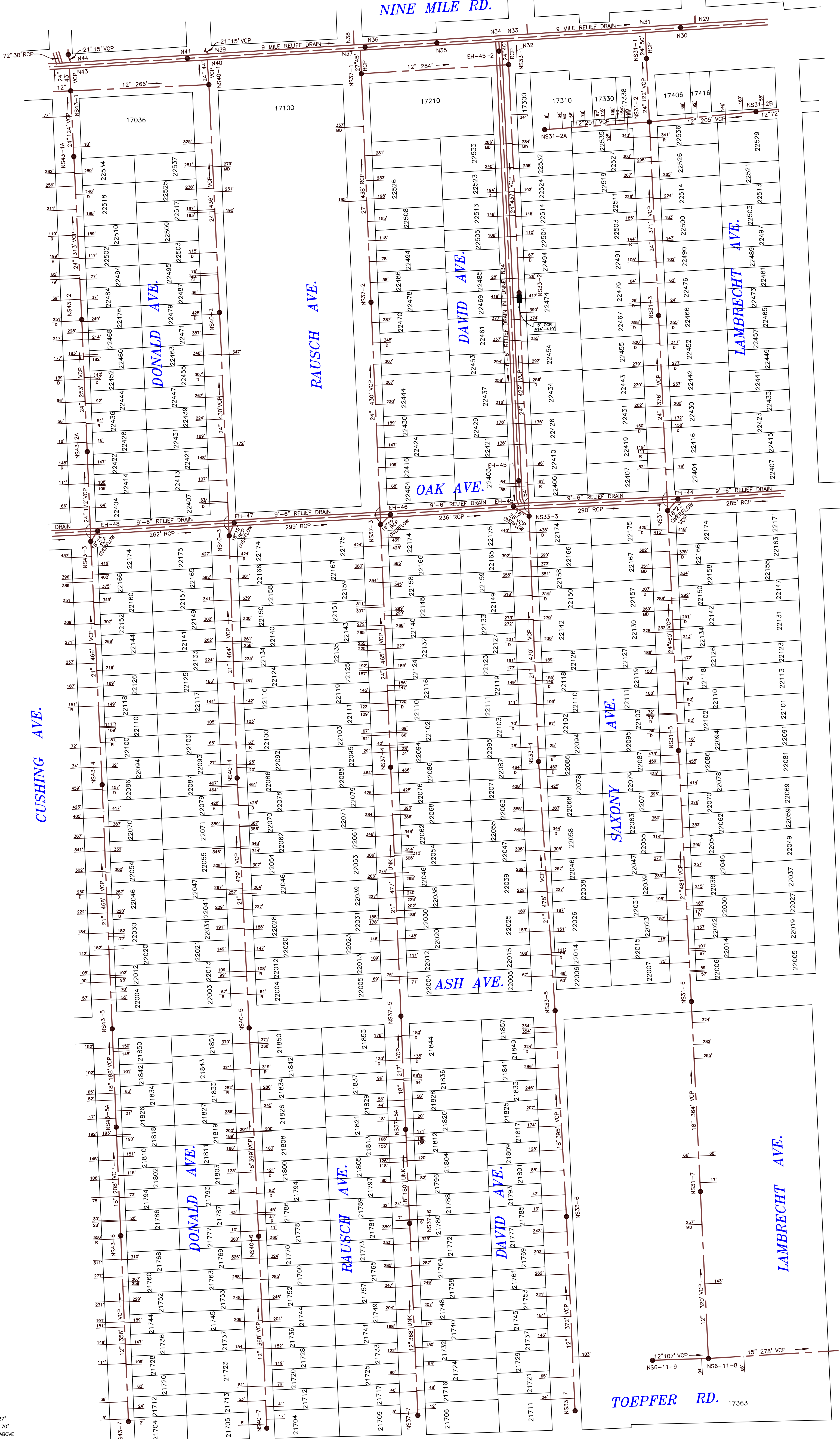
SEE MAP NO. B5

CUSHING AVE.

SEE MAP NO. B7

SEE MAP NO. A6

- LEGEND**
- -
 -
 -
 -
 -
 -
 -
 -
 -
 -
 -
 -
 -
 -
 -
 -
 -
 -
 -



ANDERSON, ECKSTEIN AND WESTRICK, INC.
 Civil Engineers • Surveyors • Architects
 61901 Schoenherz Road, Shelby Township, Michigan 48151
 Phone: 586-729-1224 Fax: 586-729-9790



City of Eastpointe

SEWER MAPS

CAUTION
 THIS MAP IS INTENDED FOR REFERENCE PURPOSES ONLY. ANDERSON, ECKSTEIN AND WESTRICK, INC. AND THE CITY OF EASTPOINTE DO NOT GUARANTEE THE ACCURACY OF THIS INFORMATION AND DISCLAIM ALL LIABILITY FROM ALL CLAIMS, SUITS, DEMANDS AND JUDGEMENTS ARISING FROM THE USE OF THIS INFORMATION.

© COPYRIGHT 2014, ANDERSON, ECKSTEIN AND WESTRICK, INC. •
 © COPYRIGHT 2014, THE CITY OF EASTPOINTE, MICHIGAN •

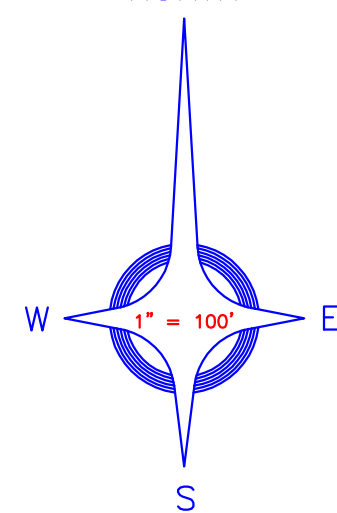
SHEET NUMBER
B6

*ALL RIGHTS RESERVED

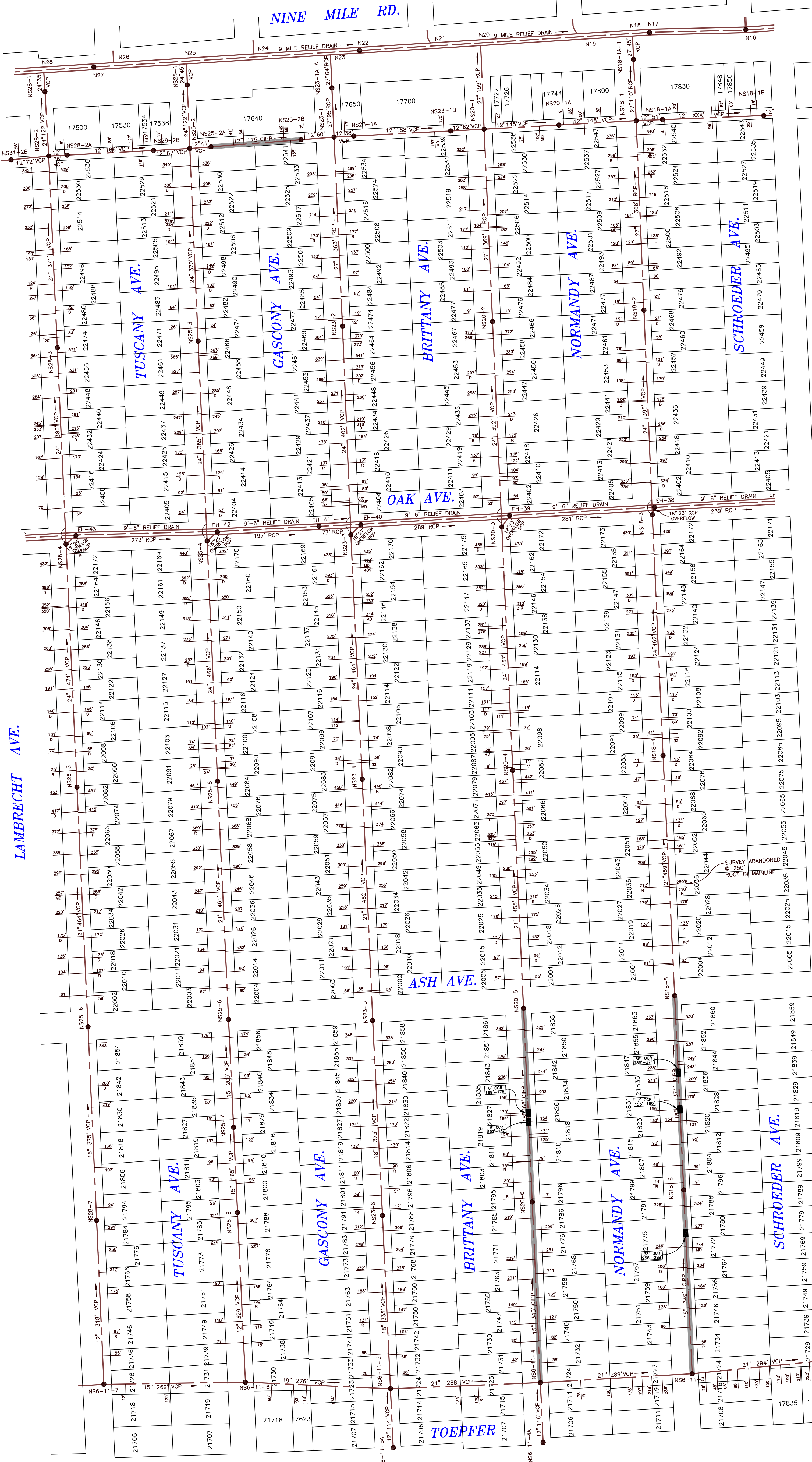
PLOT DATE: JUNE 16, 2014	DRAWING DATE: JUNE 1, 2007
PLOT SCALE: 1" = 100'	DRAWING SCALE: 1" = 100'
PLOT CONFIG: GIS 100 SCALE COLOR	PROJECT NO.: 0145-0358
ATTACH XREF: K:\GIS\EASTPOINTE\DWG\MASTERS\PARCEL	DRAWING FILE: B6.DWG
	DRAWN BY: JMA
	CHK'D BY: JMM

SEE MAP NO. C7

NORTH



NINE MILE RD.



SEE MAP NO. B6

SEE MAP NO. B8


LEGEND

-
-
-
-
-
-
-
-
-
-
-
-
-
-
-
-
-
-

SEE MAP NO. A6

SEE MAP NO. A7

ANDERSON, ECKSTEIN AND WESTRICK, INC.
 Civil Engineers - Surveyors - Architects
 51301 Schomberg Road, Shelby Township, Michigan 48151
 Phone 586-726-1234 Fax 586-726-0700



City of Eastpointe

SEWER MAPS

CAUTION

THIS MAP IS INTENDED FOR REFERENCE PURPOSES ONLY. ANDERSON, ECKSTEIN AND WESTRICK, INC. AND THE CITY OF EASTPOINTE DO NOT GUARANTEE THE ACCURACY OF THIS INFORMATION AND DISCLAIM ALL LIABILITY FROM ALL CLAIMS, SUITS, DEMANDS AND JUDGEMENTS ARISING FROM THE USE OF THIS INFORMATION.

© COPYRIGHT 2014, ANDERSON, ECKSTEIN AND WESTRICK, INC. © COPYRIGHT 2014, THE CITY OF EASTPOINTE, MICHIGAN

SHEET NUMBER

B7

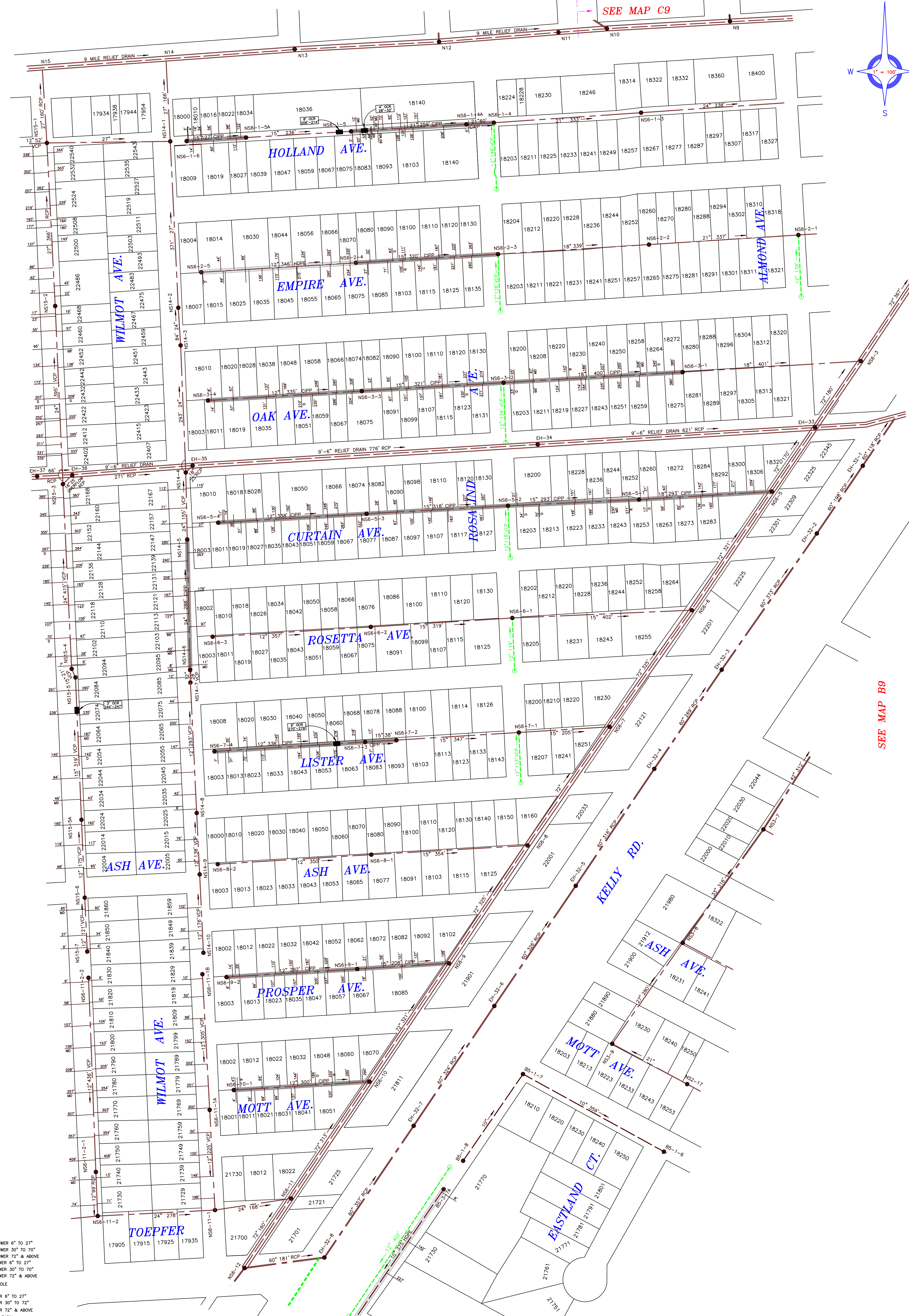
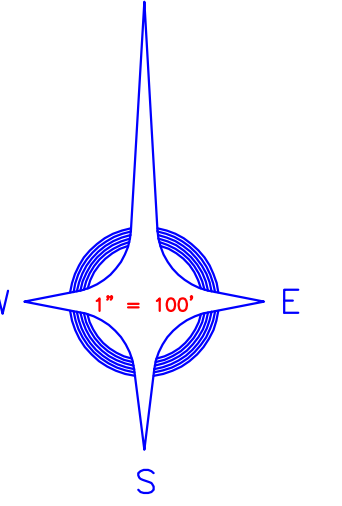
*ALL RIGHTS RESERVED

PLOT DATE: JUNE 16, 2014	DRAWING DATE: JUNE 1, 2007
PLOT SCALE: 1" = 100'	DRAWING SCALE: 1" = 100'
PROJECT NO.: 0145-0358	DRAWING FILE: B7.DWG
ATTACH XREF: K:\GIS\EASTPOINTE\DWG\MASTERS\PARCEL	DRAWN BY: JMA
	CHK'D BY: JMM

SEE MAP C8

SEE MAP C9

NORTH



SEE MAP B7

SEE MAP B9

LEGEND

- COMBINED SEWER 6" TO 27"
- COMBINED SEWER 30" TO 70"
- COMBINED SEWER 72" & ABOVE
- SANITARY SEWER 6" TO 27"
- SANITARY SEWER 30" TO 70"
- SANITARY SEWER 72" & ABOVE
- SEWER MANHOLE
- XX" SEWER SIZE
- STORM SEWER 6" TO 27"
- STORM SEWER 30" TO 70"
- STORM SEWER 72" & ABOVE
- FIELD CATCH BASIN
- PAVEMENT CATCH BASIN
- STORM MANHOLE
- STORM SEWER SIZE
- ROOTS, MINERAL DEPOSITS, OR DEFECTIVE LEAD
- FCPP LOCATION
- SCIPP LOCATION
- PIPE BURST REPAIR LOCATION
- OPEN CUT LOCATION

SEE MAP A7

SEE MAP A8

ANDERSON, ECKSTEIN AND WESTRICK, INC.
 Civil Engineers • Surveyors • Architects
 61901 Schoenbary Road, Shelby Township, Michigan 48158
 Phone: 586-726-1234 Fax: 586-726-9760



City of Eastpointe

SEWER MAPS

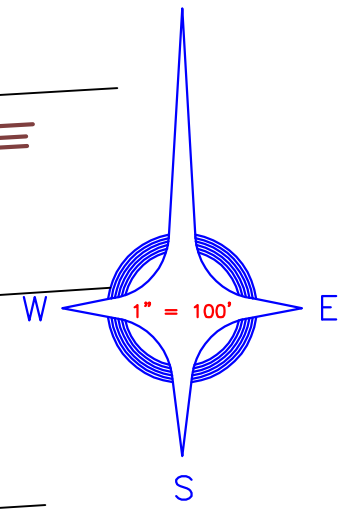
CAUTION
 THIS MAP IS INTENDED FOR REFERENCE PURPOSES ONLY.
 ANDERSON, ECKSTEIN AND WESTRICK, INC. AND THE CITY OF EASTPOINTE
 DO NOT GUARANTEE THE ACCURACY OF THIS INFORMATION AND DISCLAIM
 ALL LIABILITY FROM ALL CLAIMS, SUITS, DEMANDS AND JUDGEMENTS
 ARISING FROM THE USE OF THIS INFORMATION.

© COPYRIGHT 2014, ANDERSON, ECKSTEIN AND WESTRICK, INC. • SHEET NUMBER
 © COPYRIGHT 2014, THE CITY OF EASTPOINTE, MICHIGAN • **B8**
 *ALL RIGHTS RESERVED

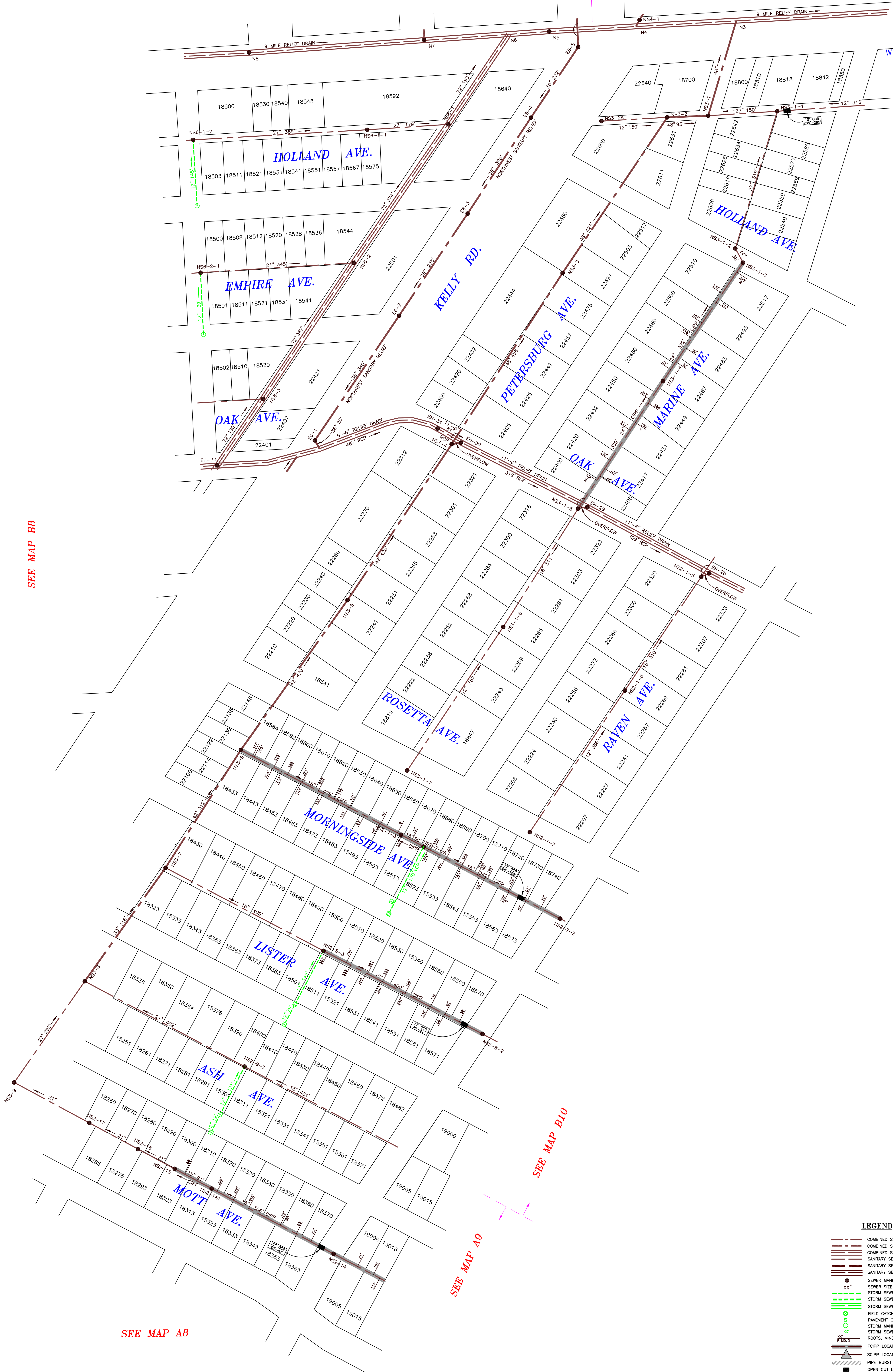
PLOT DATE: JUNE 16, 2014	DRAWING DATE: JUNE 1, 2007
PLOT SCALE: 1" = 100'	DRAWING SCALE: 1" = 100'
PLOT CONFIG: GIS 100 SCALE COLOR	PROJECT NO.: 0145-0358
ATTACH: XREF	DRAWING FILE: B8.DWG
K:\GIS\EASTPOINTE\DWG\MASTERS\PARCEL	DRAWN BY: JMA
	CHK'D BY: JMM

SEE MAP C8 SEE MAP C9

NORTH



SEE MAP B8



SEE MAP A8

SEE MAP B10

SEE MAP A9

LEGEND

- COMBINED SEWER 6" TO 27"
- COMBINED SEWER 30" TO 70"
- COMBINED SEWER 72" & ABOVE
- SANITARY SEWER 6" TO 27"
- SANITARY SEWER 30" TO 70"
- SANITARY SEWER 72" & ABOVE
- SEWER MANHOLE
- XX" SEWER SIZE
- STORM SEWER 6" TO 27"
- STORM SEWER 30" TO 72"
- STORM SEWER 72" & ABOVE
- FIELD CATCH BASIN
- PAVEMENT CATCH BASIN
- STORM MANHOLE
- STORM SEWER SIZE
- ROOTS, MINERAL DEPOSITS, OR DEFECTIVE LEAD
- FCI/PP LOCATION
- SCIPP LOCATION
- PIPE BURST REPAIR LOCATION
- OPEN CUT LOCATION

ANDERSON, ECKSTEIN AND WESTRICK, INC.
Civil Engineers • Surveyors • Architects
51301 Schoonbaer Road, Shiloh Township, Michigan 48315
Phone 506-729-1234 Fax 506-726-8790

PLOT DATE: JUNE 16, 2014	DRAWING DATE: JUNE 1, 2007
PLOT SCALE: 1" = 100'	DRAWING SCALE: 1" = 100'
PLOT CONFIG.: GIS 100 SCALE COLOR	PROJECT NO.: 0145-0358
ATTACH XREF: K:\GIS\EASTPOINTE\DWG\MASTERS\PARCEL	DRAWN FILE: B9.DWG
	DRAWN BY: JMA
	CHK'D. BY: JMM



City of Eastpointe

SEWER MAPS

CAUTION

THIS MAP IS INTENDED FOR REFERENCE PURPOSES ONLY. ANDERSON, ECKSTEIN AND WESTRICK, INC. AND THE CITY OF EASTPOINTE DO NOT GUARANTEE THE ACCURACY OF THIS INFORMATION AND DISCLAIM ALL LIABILITY FROM ALL CLAIMS, SUITS, DEMANDS AND JUDGMENTS ARISING FROM THE USE OF THIS INFORMATION.

© COPYRIGHT 2014, ANDERSON, ECKSTEIN AND WESTRICK, INC. © COPYRIGHT 2014, THE CITY OF EASTPOINTE, MICHIGAN *

SHEET NUMBER

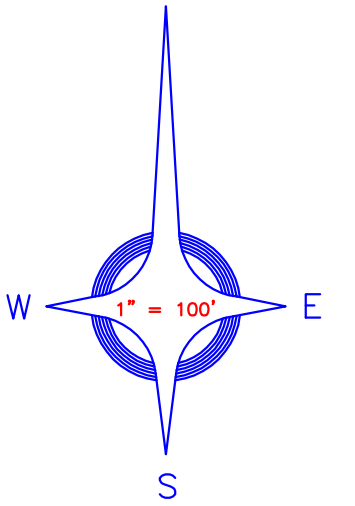
B9

*ALL RIGHTS RESERVED

SEE MAP C10

SEE MAP C11

NORTH



SEE MAP B9

I - 94 FREEWAY

CITY OF ST. CLAIR SHORES

I - 94 FREEWAY

RAVEN AVE

BEACONSFIELD AVE.

MORNINGSIDE AVE.

LISTER AVE.

LEGEND

- COMBINED SEWER 6" TO 27"
- COMBINED SEWER 30" TO 70"
- COMBINED SEWER 72" & ABOVE
- SANITARY SEWER 6" TO 27"
- SANITARY SEWER 30" TO 70"
- SANITARY SEWER 72" & ABOVE
- SEWER MANHOLE
- XX" SEWER SIZE
- STORM SEWER 6" TO 27"
- STORM SEWER 30" TO 72"
- STORM SEWER 72" & ABOVE
- FIELD CATCH BASIN
- PAVEMENT CATCH BASIN
- STORM MANHOLE
- STORM SEWER SIZE
- ROOTS, MINERAL DEPOSITS, OR DEFECTIVE LEAD
- FCIPP LOCATION
- SCIPP LOCATION
- PIPE BURST REPAIR LOCATION
- OPEN CUT LOCATION

SEE MAP A9



City of Eastpointe

SEWER MAPS

CAUTION

THIS MAP IS INTENDED FOR REFERENCE PURPOSES ONLY. ANDERSON, ECKSTEIN AND WESTRICK, INC. AND THE CITY OF EASTPOINTE DO NOT GUARANTEE THE ACCURACY OF THIS INFORMATION AND DISCLAIM ALL LIABILITY FROM ALL CLAIMS, SUITS, DEMANDS AND JUDGEMENTS ARISING FROM THE USE OF THIS INFORMATION.

© COPYRIGHT 2014, ANDERSON, ECKSTEIN AND WESTRICK, INC. © COPYRIGHT 2014, THE CITY OF EASTPOINTE, MICHIGAN

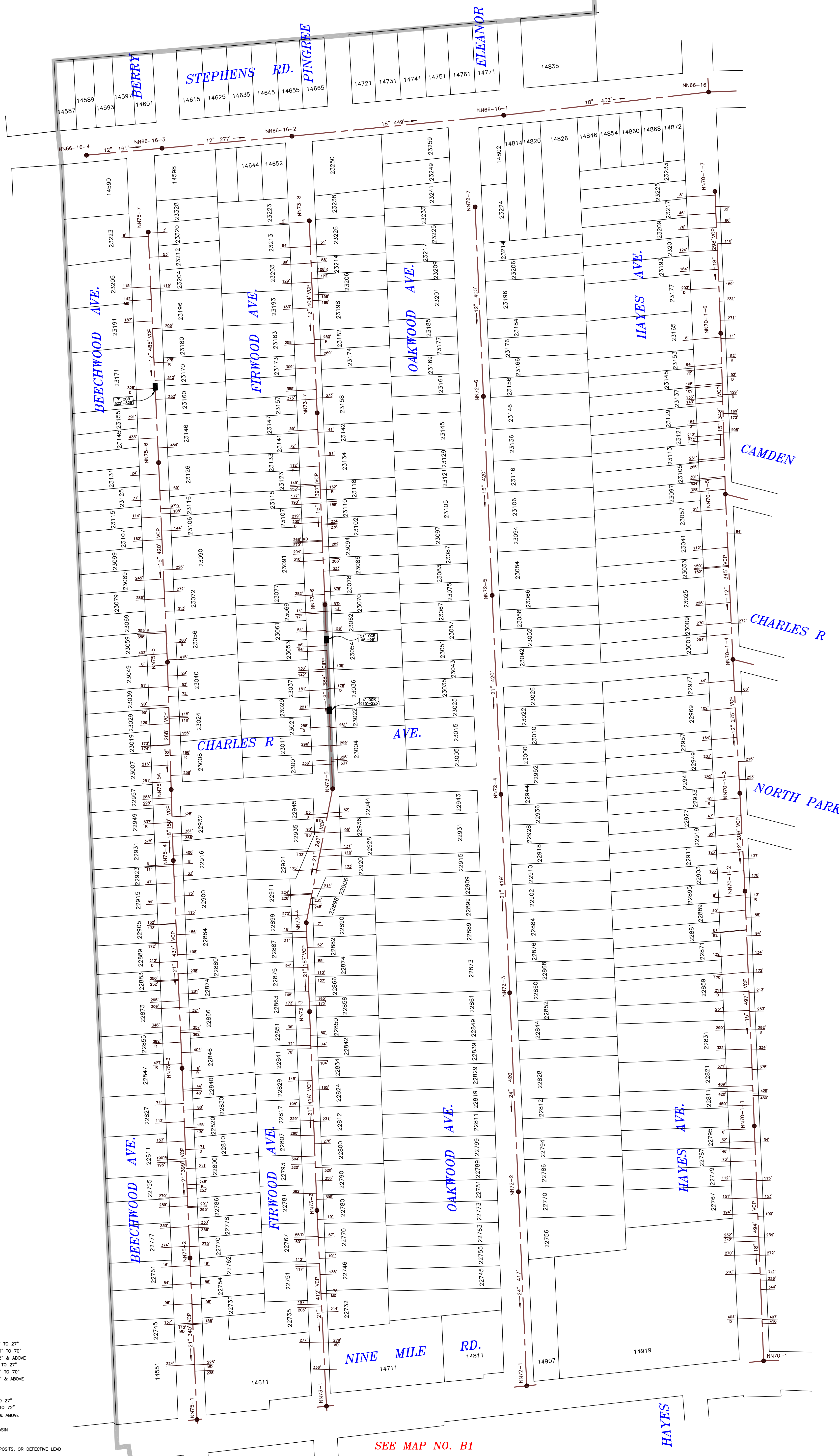
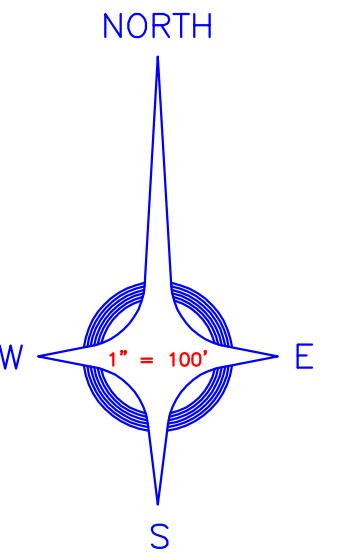
SHEET NUMBER

B10

*ALL RIGHTS RESERVED

PLOT DATE: JUNE 16, 2014	DRAWING DATE: JUNE 1, 2007
PLOT SCALE: 1" = 100'	DRAWING SCALE: 1" = 100'
PLOT CONFIG: GIS 100 SCALE COLOR	PROJECT NO.: 0145-0358
ATTACH XREF: K:\GIS\EASTPOINTE\DWG\MASTERS\PARCEL	DRAWING FILE: B10.DWG
	DRAWN BY: JMA
	CHK'D. BY: JMM

SEE MAP NO. D2



SEE MAP NO. C2

SEE MAP NO. B1

LEGEND

-
-
-
-
-
-
-
-
-
-
-
-
-
-
-
-
-
-
-
-

ANDERSON, ECKSTEIN AND WESTRICK, INC.
 Civil Engineers - Surveyors - Architects
 61301 Robinson Road, Shelby Township, Michigan 48151
 Phone 586-729-1234 Fax 586-729-8790

PLOT DATE: JUNE 16, 2014	DRAWING DATE: JUNE 1, 2007
PLOT SCALE: 1" = 100'	DRAWING SCALE: 1" = 100'
PLOT CONFIG: GIS 100 SCALE COLOR	PROJECT NO.: 0145-0358
ATTACH XREF: K:\GIS\EASTPONTE\DWG\MASTERS\PARCEL	DRAWING FILE: C1.DWG
DRAWN BY: JMA	CHKD. BY: JMM



City of Eastpointe

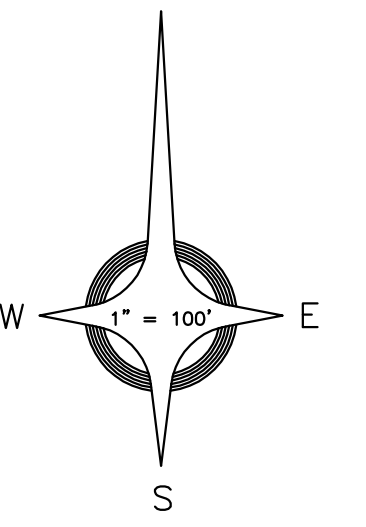
SEWER MAPS

CAUTION
 THIS MAP IS INTENDED FOR REFERENCE PURPOSES ONLY. ANDERSON, ECKSTEIN AND WESTRICK, INC. AND THE CITY OF EASTPONTE DO NOT GUARANTEE THE ACCURACY OF THIS INFORMATION AND DISCLAIM ALL LIABILITY FROM ALL CLAIMS, SUITS, DEMANDS AND JUDGEMENTS ARISING FROM THE USE OF THIS INFORMATION.

© COPYRIGHT 2014, ANDERSON, ECKSTEIN AND WESTRICK, INC. •
 © COPYRIGHT 2014, THE CITY OF EASTPONTE, MICHIGAN •

SHEET NUMBER
C1

*ALL RIGHTS RESERVED



SEE MAP NO. C1

HAYES RD.

SEE MAP NO. C3

SEE MAP NO. B2

LEGEND

- COMBINED SEWER 6" TO 27"
- COMBINED SEWER 30" TO 70"
- COMBINED SEWER 72" & ABOVE
- SANITARY SEWER 6" TO 27"
- SANITARY SEWER 30" TO 70"
- SANITARY SEWER 72" & ABOVE
- SEWER MANHOLE
- XX" SEWER SIZE
- STORM SEWER 6" TO 27"
- STORM SEWER 30" TO 72"
- STORM SEWER 72" & ABOVE
- FIELD CATCH BASIN
- PAYMENT CATCH BASIN
- STORM MANHOLE
- XX" STORM SEWER SIZE
- XX" SANITARY HOUSE LEAD
- XX" SANITARY HOUSE LEAD WITH ROOTS
- XX" SANITARY HOUSE LEAD WITH MINERAL DEPOSITS
- XX" SANITARY HOUSE LEAD DETERIORATED

ANDERSON, ECKSTEIN AND WESTRICK, INC.
 Civil Engineers • Surveyors • Architects
 61501 Schoonery Road, Shelby Township, Michigan 48151
 Phone 586-728-1254 Fax 586-728-0700

PLOT DATE: NOVEMBER 19, 2012	DRAWING DATE: JUNE 1, 2007
PLOT SCALE: 1" = 100'	DRAWING SCALE: 1" = 100'
PLOT CONFIG: GIS 100 SCALE COLOR	PROJECT NO.: 0145-0358
ATTACH XREF: K:\GIS\EASTPOINTE\DWG\MASTERS\PARCEL	DRAWING FILE: C2.DWG
DRAWN BY: JMA	CHK'D BY: JMM



City of Eastpointe

SEWER MAPS

CAUTION
 THIS MAP IS INTENDED FOR REFERENCE PURPOSES ONLY. ANDERSON, ECKSTEIN AND WESTRICK, INC. AND THE CITY OF EASTPOINTE DO NOT GUARANTEE THE ACCURACY OF THIS INFORMATION AND DISCLAIM ALL LIABILITY FROM ALL CLAIMS, SUITS, DEMANDS AND JUDGEMENTS ARISING FROM THE USE OF THIS INFORMATION.

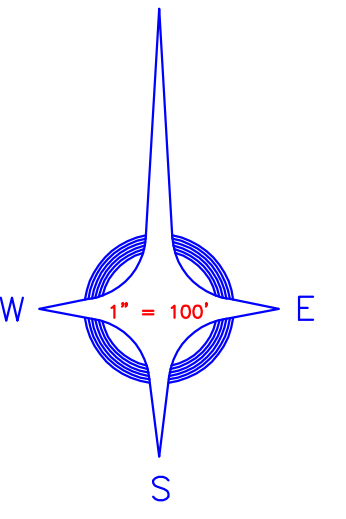
© COPYRIGHT 2013, ANDERSON, ECKSTEIN AND WESTRICK, INC. • © COPYRIGHT 2013, THE CITY OF EASTPOINTE, MICHIGAN •

ALL RIGHTS RESERVED

SHEET NUMBER
C2

SEE MAP NO. D3

NORTH



FLOWER

FERN

STEPHENS

ROSEBUD

PHLOX

SEMRAU AVE.

NICOLAI AVE.

EVERGREEN AVE.

DEERFIELD AVE.

CAMDEN AVE.

CHARLES R AVE.

NORTH PARK

HENRIETTA AVE.

SOUTH PARK

NINE MILE RD.

ERIN MANOR

GROVE AVE.

GROVE AVE.

GRATIOT AVE.

SEE MAP NO. C2

SEE MAP NO. C4

SEE MAP NO. B2

SEE MAP NO. B3

LEGEND

- COMBINED SEWER 6" TO 27"
- COMBINED SEWER 30" TO 70"
- COMBINED SEWER 72" & ABOVE
- SANITARY SEWER 6" TO 27"
- SANITARY SEWER 30" TO 70"
- SANITARY SEWER 72" & ABOVE
- SEWER MANHOLE
- XX" SEWER SIZE
- STORM SEWER 6" TO 27"
- STORM SEWER 30" TO 72"
- STORM SEWER 72" & ABOVE
- FIELD CATCH BASIN
- PAVEMENT CATCH BASIN
- STORM MANHOLE
- STORM SEWER SIZE
- XX" SANITARY HOUSE LEAD
- XX" SANITARY HOUSE LEAD WITH ROOTS
- XX" SANITARY HOUSE LEAD WITH MINERAL DEPOSITS
- XX" SANITARY HOUSE LEAD DETERIORATED
- FCPP LOCATION
- SCIPP LOCATION
- PIPE BURST REPAIR LOCATION
- OPEN CUT LOCATION

ANDERSON, ECKSTEIN AND WESTRICK, INC.
Civil Engineers • Surveyors • Architects
51301 Schenckers Road, Shelby Township, Michigan 48315
Phone 586-728-1234 Fax 586-759-8760

PLOT DATE: JUNE 10, 2014	DRAWING DATE: JUNE 1, 2007
PLOT SCALE: 1" = 100'	DRAWING SCALE: 1" = 100'
PLOT CONFIG: GIS 100 SCALE COLOR	PROJECT NO.: 0145-0358
ATTACH XREF: K:\GIS\EASTPOINTE\DWG\MASTERS\PARCEL	DRAWING FILE: C3.DWG
DRAWN BY: JMA	CHK'D BY: JMM

A FAMILY TOWN

City of Eastpointe

SEWER MAPS

CAUTION
THIS MAP IS INTENDED FOR REFERENCE PURPOSES ONLY.
ANDERSON, ECKSTEIN AND WESTRICK, INC. AND THE CITY OF EASTPOINTE DO NOT GUARANTEE THE ACCURACY OF THIS INFORMATION AND DISCLAIM ALL LIABILITY FROM ALL CLAIMS, SUITS, DEMANDS AND JUDGMENTS ARISING FROM THE USE OF THIS INFORMATION.

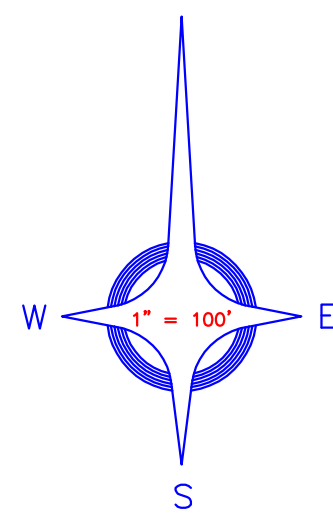
© COPYRIGHT 2014, ANDERSON, ECKSTEIN AND WESTRICK, INC. *
© COPYRIGHT 2014, THE CITY OF EASTPOINTE, MICHIGAN *

SHEET NUMBER
C3

*ALL RIGHTS RESERVED

SEE MAP NO. D5

NORTH

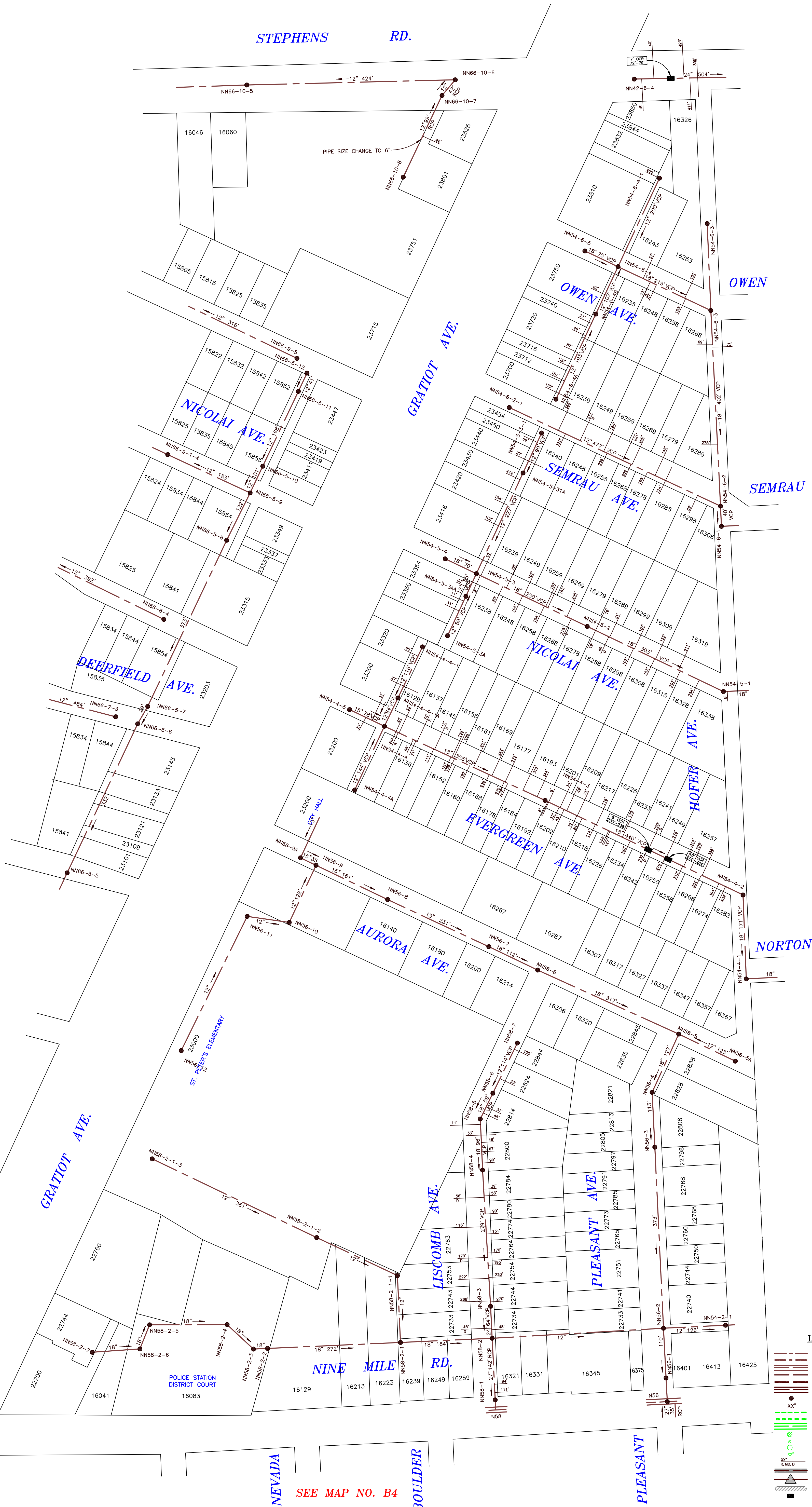


STEPHENS RD.

SEE MAP NO. C3

SEE MAP NO. C5

SEE MAP NO. B4



LEGEND

- COMBINED SEWER 6" TO 27"
- COMBINED SEWER 30" TO 42"
- COMBINED SEWER 48" TO 72" & ABOVE
- SANITARY SEWER 6" TO 27"
- SANITARY SEWER 30" TO 42"
- SANITARY SEWER 48" TO 72" & ABOVE
- SEWER MANHOLE
- SEWER SIZE
- STORM SEWER 6" TO 27"
- STORM SEWER 30" TO 42"
- STORM SEWER 48" TO 72" & ABOVE
- FIELD CATCH BASIN
- PAVEMENT CATCH BASIN
- STORM MANHOLE
- STORM SEWER SIZE
- ROOTS, MINERAL DEPOSITS, OR DEFECTIVE LEAD
- FOPPP LOCATION
- SCIPP LOCATION
- PIPE BURST REPAIR LOCATION
- OPEN CUT LOCATION

ANDERSON, ECKSTEIN AND WESTRICK, INC.
Civil Engineers • Surveyors • Architects
51301 Schoenherr Road, Shelby Township, Michigan 48156
Phone 586-728-1234 Fax 586-728-8760

PLOT DATE: JUNE 16, 2014	DRAWING DATE: JUNE 1, 2007
PLOT SCALE: 1" = 100'	DRAWING SCALE: 1" = 100'
PLOT CONFIG: GIS 100 SCALE COLOR	PROJECT NO.: 0145-0358
ATTACH XREF: K:\GIS\EASTPONTA\DWG\MASTERS\PARCEL	DRAWING FILE: C4.DWG
DRAWN BY: JMA	CHK'D BY: JMM

A FAMILY TOWN

City of Eastpointe

SEWER MAPS

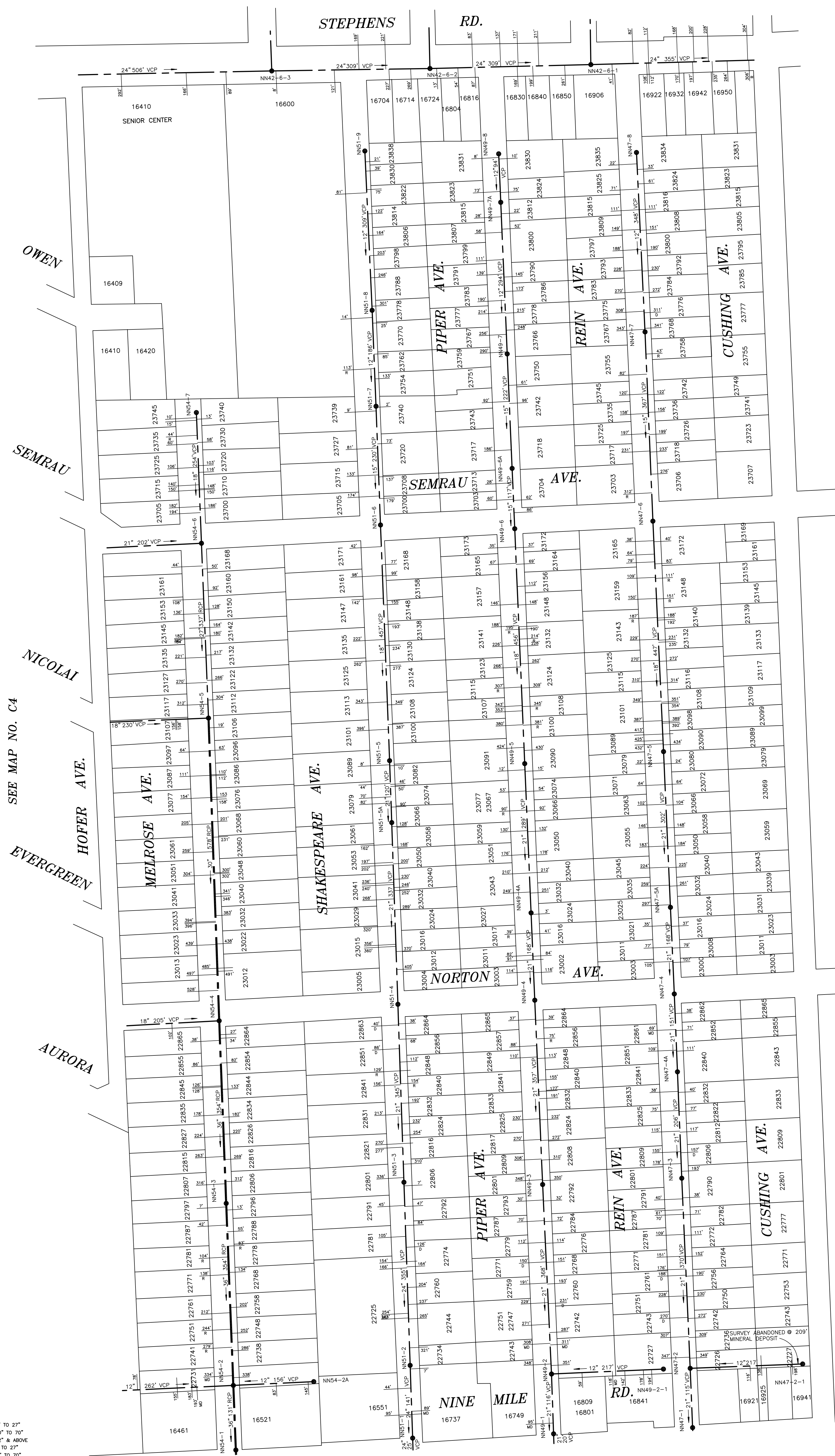
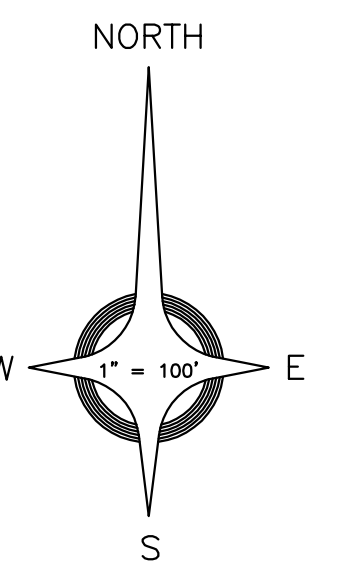
CAUTION
THIS MAP IS INTENDED FOR REFERENCE PURPOSES ONLY. ANDERSON, ECKSTEIN AND WESTRICK, INC. AND THE CITY OF EASTPONTIE DO NOT GUARANTEE THE ACCURACY OF THIS INFORMATION AND DISCLAIM ALL LIABILITY FROM ALL CLAIMS, SUITS, DEMANDS AND JUDGEMENTS ARISING FROM THE USE OF THIS INFORMATION.

© COPYRIGHT 2014, ANDERSON, ECKSTEIN AND WESTRICK, INC. •
© COPYRIGHT 2014, THE CITY OF EASTPONTIE, MICHIGAN •

SHEET NUMBER
C4

*ALL RIGHTS RESERVED

SEE MAP NO. D5



SEE MAP NO. C6

SEE MAP NO. B5

LEGEND

- COMBINED SEWER 6" TO 27"
- COMBINED SEWER 30" TO 70"
- COMBINED SEWER 72" & ABOVE
- SANITARY SEWER 6" TO 27"
- SANITARY SEWER 30" TO 70"
- SANITARY SEWER 72" & ABOVE
- SEWER MANHOLE
- SEWER SIZE
- STORM SEWER 6" TO 27"
- STORM SEWER 30" TO 72"
- STORM SEWER 72" & ABOVE
- FIELD CATCH BASIN
- PAVEMENT CATCH BASIN
- STORM MANHOLE
- STORM SEWER SIZE
- SANITARY HOUSE LEAD
- SANITARY HOUSE LEAD WITH ROOTS
- SANITARY HOUSE LEAD WITH MINERAL DEPOSITS
- SANITARY HOUSE LEAD DETERIORATED

ANDERSON, ECKSTEIN AND WESTRICK, INC.
Civil Engineers - Surveyors - Architects
61301 Schoenherr Road, Shelby Township, Michigan 48315
Phone 586-728-1234 Fax 586-728-8790

PLOT DATE: NOVEMBER 19, 2013	DRAWING DATE: JUNE 1, 2007
PLOT SCALE: 1" = 100'	DRAWING SCALE: 1" = 100'
PLOT CONFIG: GIS 100 SCALE COLOR	PROJECT NO.: 0145-0358
ATTACH XREF: K:\GIS\EASTPOINTE\DWG\MASTERS\PARCEL	DRAWING FILE: C5.DWG
DRAWN BY: JMA	CHK'D BY: JMM



City of Eastpointe

SEWER MAPS

CAUTION
THIS MAP IS INTENDED FOR REFERENCE PURPOSES ONLY. ANDERSON, ECKSTEIN AND WESTRICK, INC. AND THE CITY OF EASTPOINTE DO NOT GUARANTEE THE ACCURACY OF THIS INFORMATION AND DISCLAIM ALL LIABILITY FROM ALL CLAIMS, SUITS, DEMANDS AND JUDGEMENTS ARISING FROM THE USE OF THIS INFORMATION.

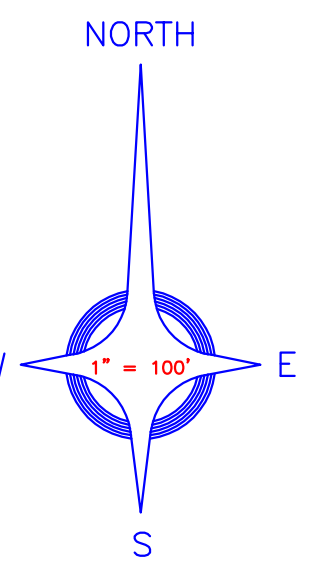
© COPYRIGHT 2013, ANDERSON, ECKSTEIN AND WESTRICK, INC.
© COPYRIGHT 2013, THE CITY OF EASTPOINTE, MICHIGAN

SHEET NUMBER
C5

*ALL RIGHTS RESERVED

SEE MAP NO. D6

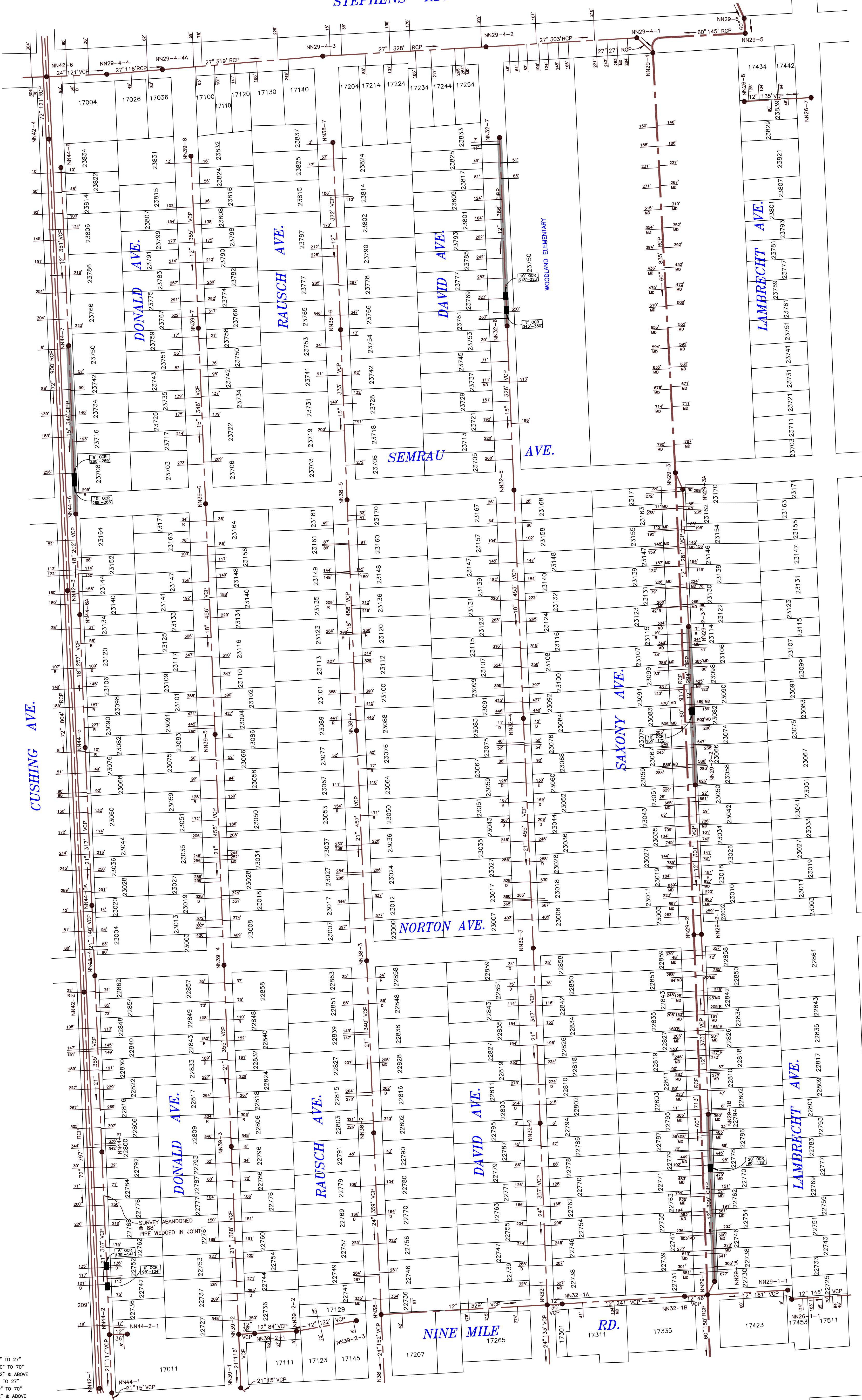
STEPHENS RD.



SEE MAP NO. C7

SEE MAP NO. C5

CUSHING AVE.



SEE MAP NO. B6

LEGEND

-
-
-
-
-
-
-
-
-
-
-
-
-
-
-
-
-

ANDERSON, ECKSTEIN AND WESTRICK, INC.
 Civil Engineers - Surveyors - Architects
 6101 Schoenher Road, Shelby Township, Michigan 48151
 Phone 586-726-1234 Fax 586-726-8780

PLOT DATE: JUNE 16, 2014	DRAWING DATE: JUNE 1, 2007
PLOT SCALE: 1" = 100'	DRAWING SCALE: 1" = 100'
PLOT CONFIG.: GIS 100 SCALE COLOR	PROJECT NO.: 0145-0358
ATTACH XREF: C6.DWG	DRAWING FILE: C6.DWG
DRAWN BY: JMA	CHK'D BY: JMM



City of Eastpointe

SEWER MAPS

CAUTION
 THIS MAP IS INTENDED FOR REFERENCE PURPOSES ONLY. ANDERSON, ECKSTEIN AND WESTRICK, INC. AND THE CITY OF EASTPOINTE DO NOT GUARANTEE THE ACCURACY OF THIS INFORMATION AND DISCLAIM ALL LIABILITY FROM ALL CLAIMS, SUITS, DEMANDS AND JUDGEMENTS ARISING FROM THE USE OF THIS INFORMATION.

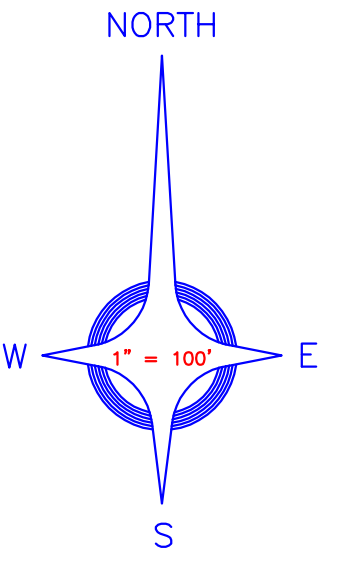
© COPYRIGHT 2014, ANDERSON, ECKSTEIN AND WESTRICK, INC.
 © COPYRIGHT 2014, THE CITY OF EASTPOINTE, MICHIGAN

*ALL RIGHTS RESERVED

SHEET NUMBER
C6

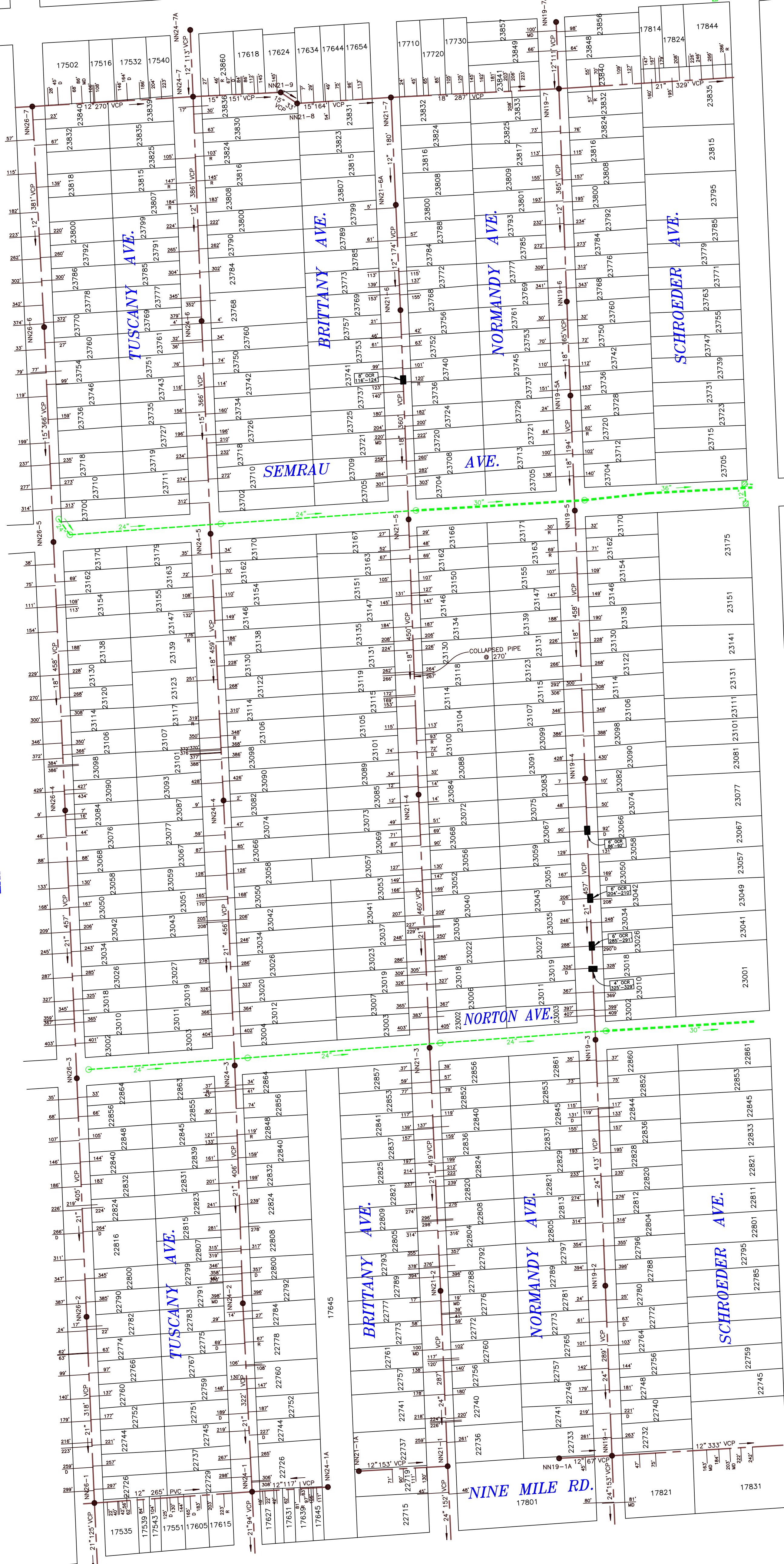
SEE MAP NO. D7

STEPHENS RD.



SEE MAP NO. C6

LAMBRECHT AVE.



SEE MAP NO. C8

LEGEND

- COMBINED SEWER 6" TO 27"
- COMBINED SEWER 30" TO 70"
- COMBINED SEWER 72" & ABOVE
- SANITARY SEWER 6" TO 27"
- SANITARY SEWER 30" TO 70"
- SANITARY SEWER 72" & ABOVE
- SEWER MANHOLE
- SEWER SIZE
- STORM SEWER 6" TO 27"
- STORM SEWER 30" TO 72"
- STORM SEWER 72" & ABOVE
- FIELD CATCH BASIN
- PAVEMENT CATCH BASIN
- STORM MANHOLE
- STORM SEWER SIZE
- ROOTS, MINERAL DEPOSITS, OR DEFECTIVE LEAD
- FCIPP LOCATION
- SCIPP LOCATION
- PIPE BURST REPAIR LOCATION
- OPEN CUT LOCATION

TUSCANY

GASCONY

BRITANNIA

SEE MAP NO. B7

NORMANDY

SCHROEDER



City of Eastpointe

SEWER MAPS

CAUTION

THIS MAP IS INTENDED FOR REFERENCE PURPOSES ONLY. ANDERSON, ECKSTEIN AND WESTRICK, INC. AND THE CITY OF EASTPOINTE DO NOT GUARANTEE THE ACCURACY OF THIS INFORMATION AND DISCLAIM ALL LIABILITY FOR ALL CLAIMS, SUITS, DEMANDS AND JUDGEMENTS ARISING FROM THE USE OF THIS INFORMATION.

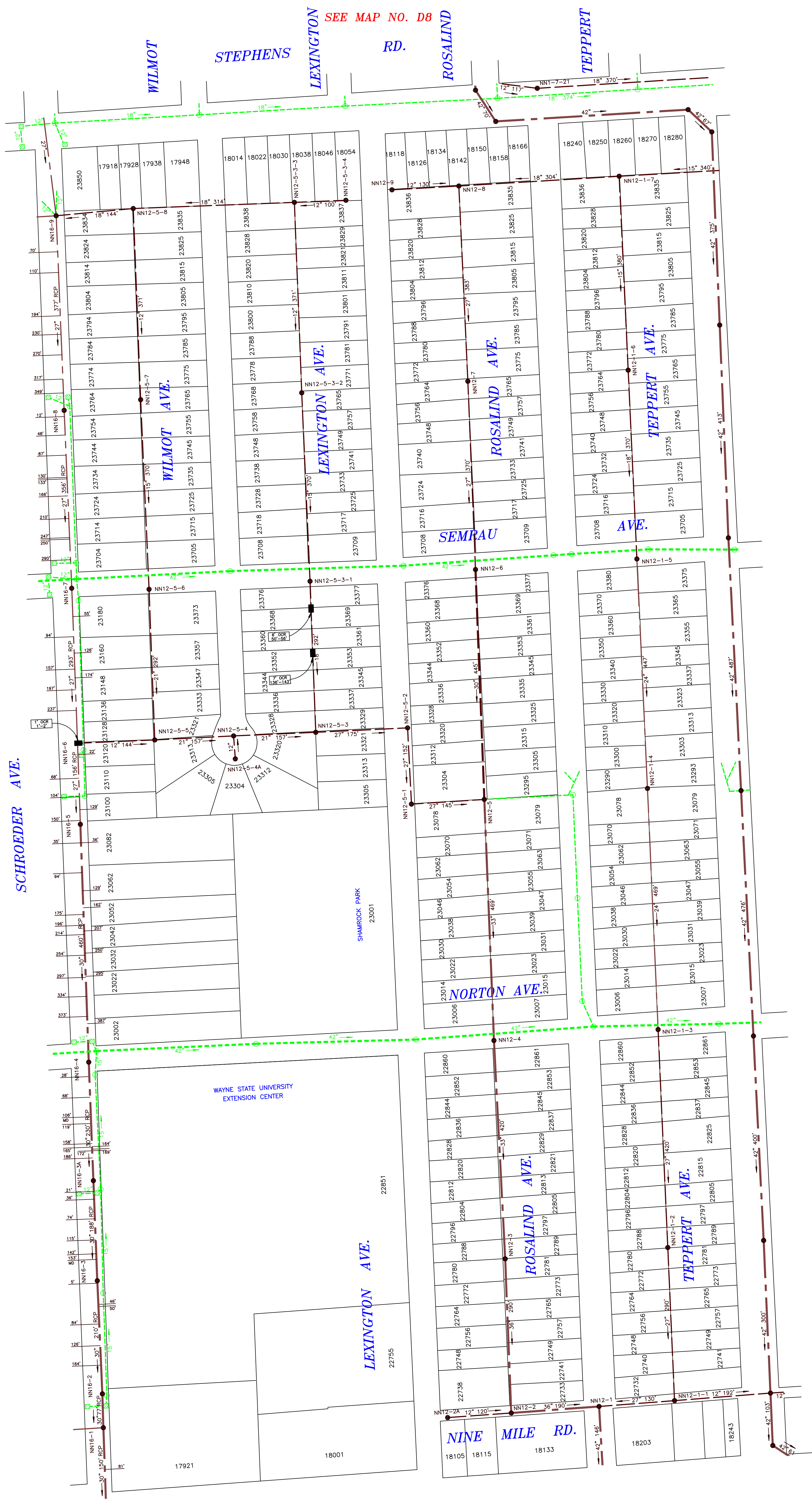
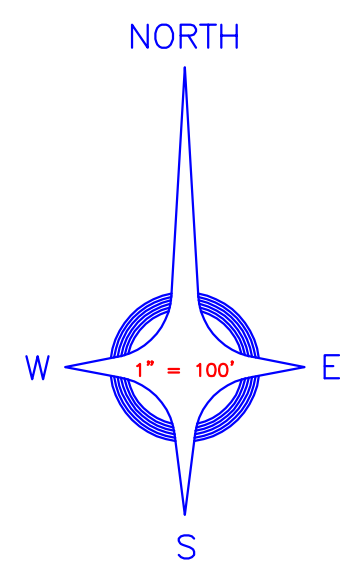
© COPYRIGHT 2014, ANDERSON, ECKSTEIN AND WESTRICK, INC. • © COPYRIGHT 2014, THE CITY OF EASTPOINTE, MICHIGAN •

SHEET NUMBER

C7

*ALL RIGHTS RESERVED

PLOT DATE: JUNE 16, 2014	DRAWING DATE: JUNE 1, 2007
PLOT SCALE: 1" = 100'	DRAWING SCALE: 1" = 100'
PLOT CONFIG: GIS 100 SCALE COLOR	PROJECT NO.: 0145-0358
ATTACH XREF: C7.DWG	DRAWING FILE: C7.DWG
K:\GIS\EASTPOINTE\DWG\MASTERS\PARCEL	DRAWN BY: JMA
	CHECK'D BY: JMM



SEE MAP NO. C7

SEE MAP NO. C9


SEE MAP NO. B8

LEGEND

- COMBINED SEWER 6" TO 27"
- COMBINED SEWER 30" TO 70"
- COMBINED SEWER 72" & ABOVE
- SANITARY SEWER 6" TO 27"
- SANITARY SEWER 30" TO 70"
- SANITARY SEWER 72" & ABOVE
- SEWER MANHOLE
- STORM SEWER 6" TO 27"
- STORM SEWER 30" TO 72"
- STORM SEWER 72" & ABOVE
- FIELD CATCH BASIN
- PAVEMENT CATCH BASIN
- STORM MANHOLE
- STORM SEWER SIZE
- ROOTS, MINERAL DEPOSITS, OR DEFECTIVE LEAD
- FCPP LOCATION
- SCIPP LOCATION
- PIPE BURST REPAIR LOCATION
- OPEN CUT LOCATION



PLOT DATE: JUNE 16, 2014	DRAWING DATE: JUNE 11, 2007
PLOT SCALE: 1" = 100'	DRAWING SCALE: 1" = 100'
PLOT CONFIG.: GIS 100 SCALE COLOR	PROJECT NO.: 0145-0358
ATTACH XREF: \\GIS\GASTPOINTE\DWG\MASTERS\PARCEL	DRAWING FILE: CR.DWG
Drawn BY: JMA	CHK'D BY: JMM



City of Eastpointe

SEWER MAPS

CAUTION

THIS MAP IS INTENDED FOR REFERENCE PURPOSES ONLY. ANDERSON, ECKSTEIN AND WESTRICK, INC. AND THE CITY OF EASTPOINTE DO NOT GUARANTEE THE ACCURACY OF THIS INFORMATION AND DISCLAIM ALL LIABILITY FROM ALL CLAIMS, SUITS, DEMANDS AND JUDGEMENTS ARISING FROM THE USE OF THIS INFORMATION.

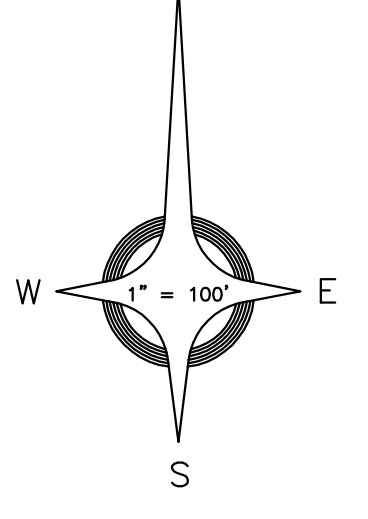
© COPYRIGHT 2014, ANDERSON, ECKSTEIN AND WESTRICK, INC. © COPYRIGHT 2014, THE CITY OF EASTPOINTE, MICHIGAN *

SHEET NUMBER

C8

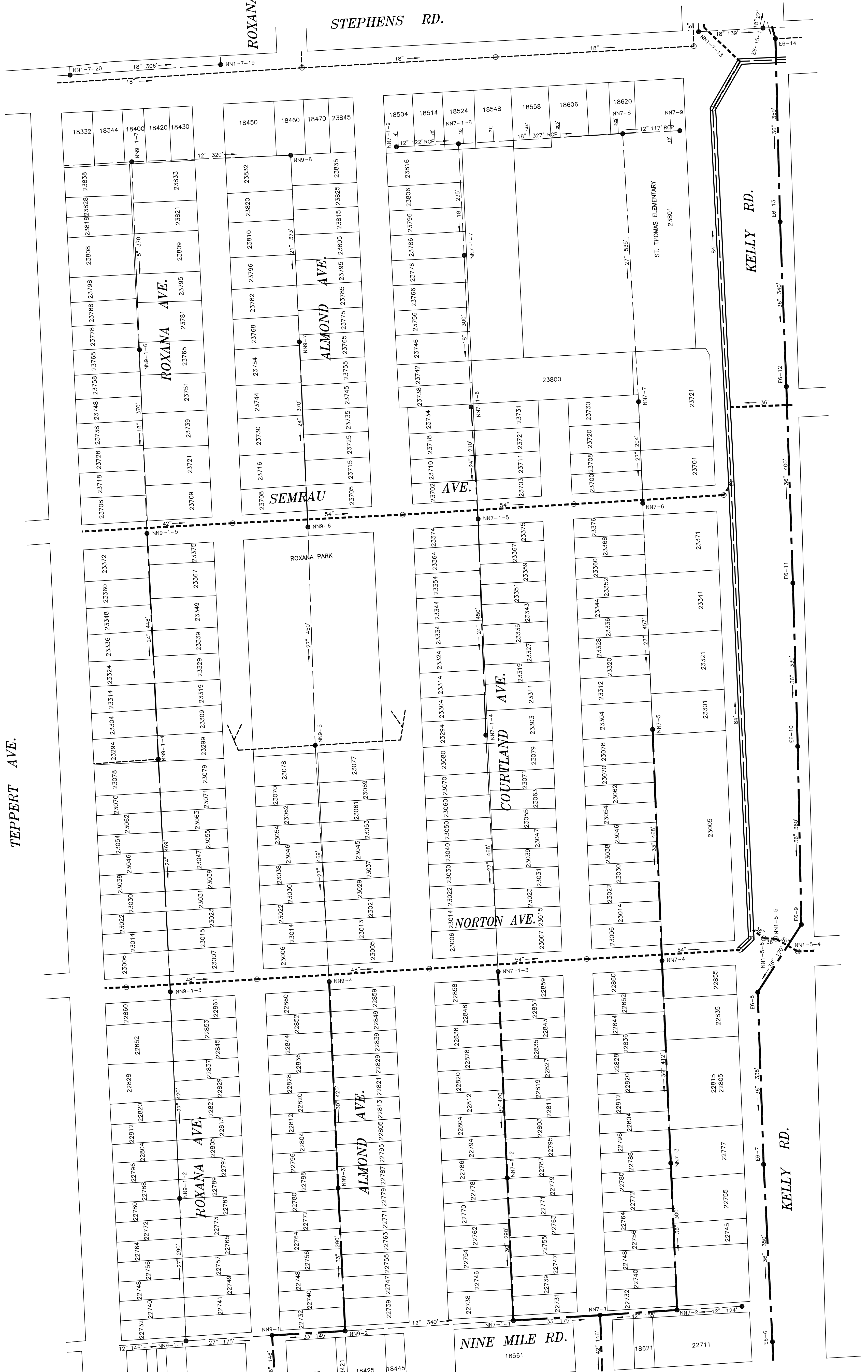
*ALL RIGHTS RESERVED

NORTH



SEE MAP NO. D9
STEPHENS RD.

ROXANA



SEE MAP NO. C8

TEPERT AVE.

SEE MAP NO. C10

LEGEND

-
-
-
-
-
-
-
-
-
-
-
-
-
-
-
-
-
-
-

SEE MAP NO. B9

ANDERSON, ECKSTEIN AND WESTRICK, INC.
Civil Engineers - Surveyors - Architects
51901 Schoenherz Road, Shelby Township, Michigan 48151
Phone 586-728-1234 Fax 586-728-8780

PLOT DATE: NOVEMBER 19, 2013	DRAWING DATE: JUNE 1, 2007
PLOT SCALE: 1" = 100'	DRAWING SCALE: 1" = 100'
PLOT CONFIG: GIS 100 SCALE COLOR	PROJECT NO.: 0145-0358
ATTACH XREF: K:\GIS\EASTPOINTE\DWG\MASTERS\PARCEL	DRAWING FILE: C9.DWG
DRAWN BY: JMA	CHK'D. BY: JMM



City of Eastpointe

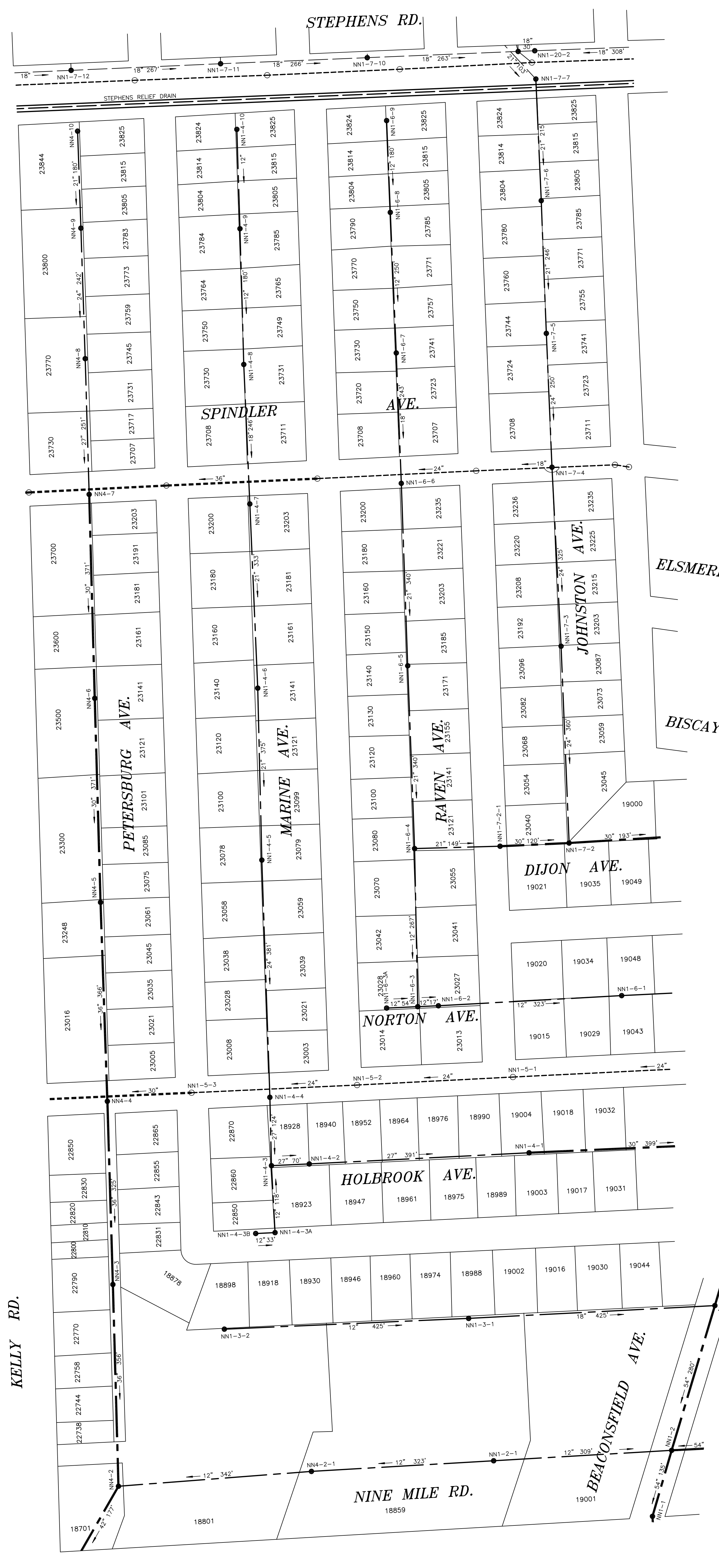
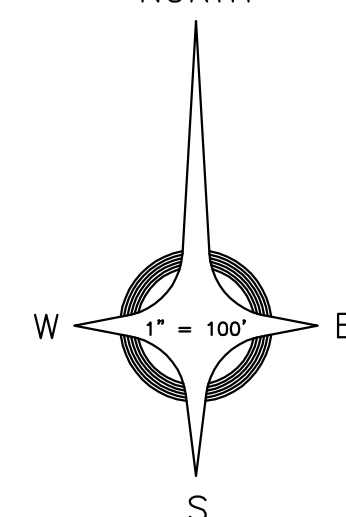
SEWER MAPS

CAUTION
THIS MAP IS INTENDED FOR REFERENCE PURPOSES ONLY. ANDERSON, ECKSTEIN AND WESTRICK, INC. AND THE CITY OF EASTPOINTE DO NOT GUARANTEE THE ACCURACY OF THIS INFORMATION AND DISCLAIM ALL LIABILITY FROM ALL CLAIMS, SUITS, DEMANDS AND JUDGEMENTS ARISING FROM THE USE OF THIS INFORMATION.

© COPYRIGHT 2013, ANDERSON, ECKSTEIN AND WESTRICK, INC. •
© COPYRIGHT 2013, THE CITY OF EASTPOINTE, MICHIGAN •

SHEET NUMBER
C9

*ALL RIGHTS RESERVED



SEE MAP C9

SEE MAP C11

KELLY RD.

STEPHENS RD.

SPINDLER AVE.

AVE.

ELSMERE

BISCAYNE

DIJON AVE.

NORTON AVE.

HOLBROOK AVE.

NINE MILE RD.

BEACONSFIELD AVE.

KELLY RD.

PETERSBURG

MARINE

RAVEN

SEE MAP B9

SEE MAP B10

LEGEND

- COMBINED SEWER 6" TO 27"
- COMBINED SEWER 30" TO 70"
- COMBINED SEWER 72" & ABOVE
- SANITARY SEWER 6" TO 27"
- SANITARY SEWER 30" TO 70"
- SANITARY SEWER 72" & ABOVE
- SEWER MANHOLE
- SEWER SIZE
- STORM SEWER 6" TO 27"
- STORM SEWER 30" TO 72"
- STORM SEWER 72" & ABOVE
- FIELD CATCH BASIN
- PAVEMENT CATCH BASIN
- STORM MANHOLE
- STORM SEWER SIZE
- SANITARY HOUSE LEAD
- SANITARY HOUSE LEAD WITH ROOTS
- SANITARY HOUSE LEAD WITH MINERAL DEPOSITS
- SANITARY HOUSE LEAD DETERIORATED

ANDERSON, ECKSTEIN AND WESTRICK, INC.
Civil Engineers - Surveyors - Architects
51301 Schoenherr Road, Shelby Township, Michigan 48115
Phone: 586-728-1234 Fax: 586-728-8700

PLOT DATE: NOVEMBER 19, 2013	DRAWING DATE: JUNE 1, 2007
PLOT SCALE: 1" = 100'	DRAWING SCALE: 1" = 100'
PLOT CONFIG: GIS 100 SCALE COLOR	PROJECT NO.: 0145-0358
ATTACH XREF: K:\GIS\EASTPOINTE\DWG\MASTERS\PARCEL	DRAWING FILE: C10.DWG
	DRAWN BY: JMA
	CHK'D BY: JMM



City of Eastpointe

SEWER MAPS

CAUTION

THIS MAP IS INTENDED FOR REFERENCE PURPOSES ONLY. ANDERSON, ECKSTEIN AND WESTRICK, INC. AND THE CITY OF EASTPOINTE DO NOT GUARANTEE THE ACCURACY OF THIS INFORMATION AND DISCLAIM ALL LIABILITY FROM ALL CLAIMS, SUITS, DEMANDS AND JUDGMENTS ARISING FROM THE USE OF THIS INFORMATION.

© COPYRIGHT 2013, ANDERSON, ECKSTEIN AND WESTRICK, INC. *
© COPYRIGHT 2013, THE CITY OF EASTPOINTE, MICHIGAN *

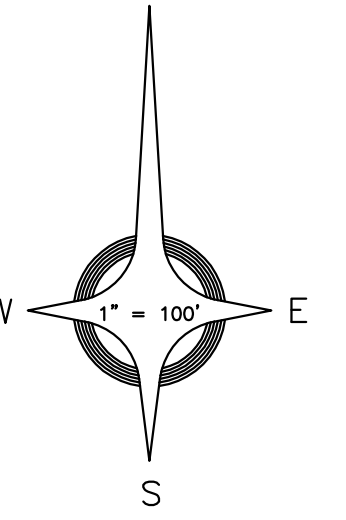
SHEET NUMBER
C10

*ALL RIGHTS RESERVED

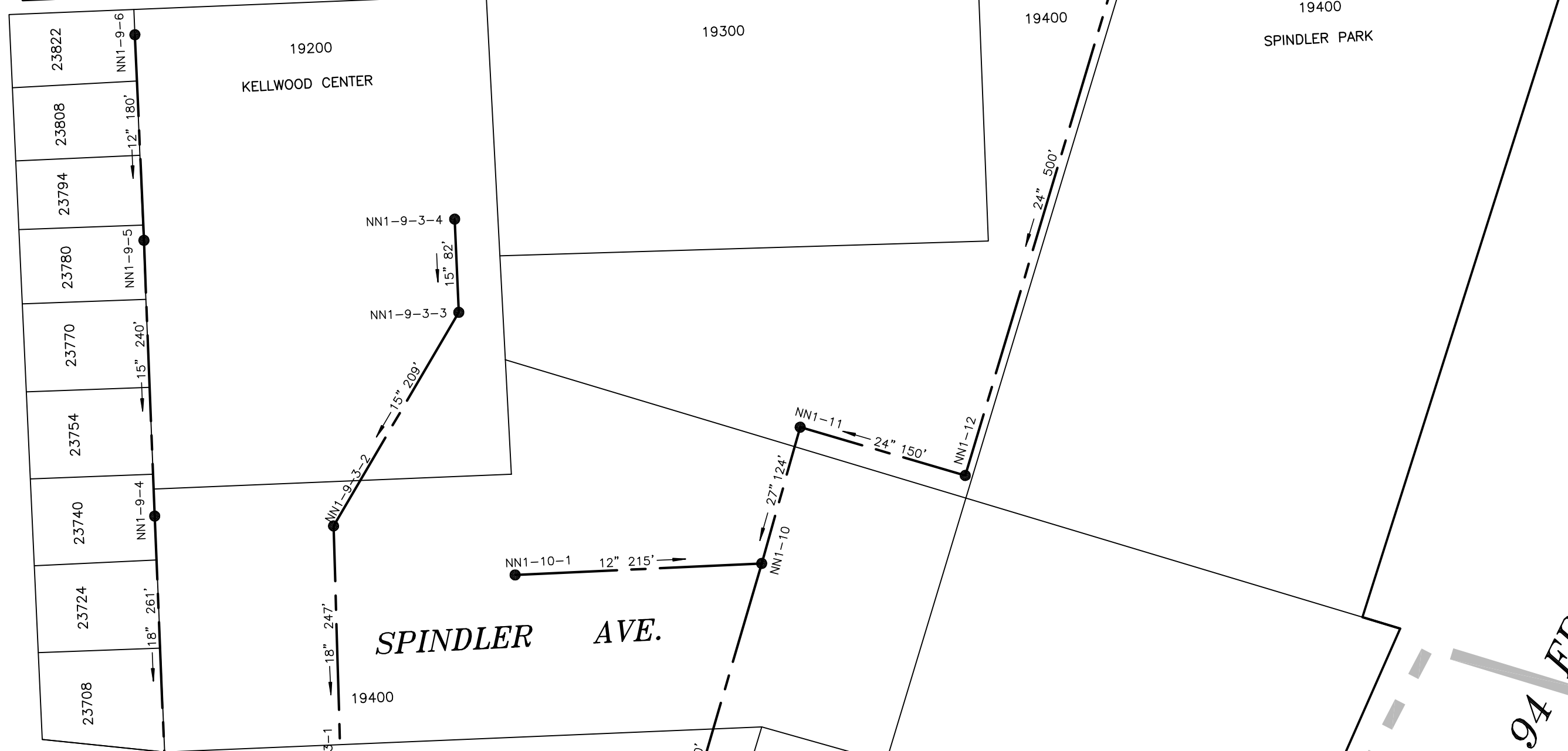
SEE MAP D11

STEPHENS RD.

NORTH



JOHNSTON AVE.



SPINDLER AVE.

ELSMERE AVE.

BISCAYNE AVE.

DIJON AVE.

NORTON AVE.

HOLBROOK AVE.

BEACONSFIELD AVE.

BEACONSFIELD AVE.

I - 94 FREEWAY

CITY OF ST. CLAIR SHORES

SEE MAP C10

NINE MILE RD.

SEE MAP B10

LEGEND

- COMBINED SEWER 6" TO 27"
- COMBINED SEWER 30" TO 70"
- COMBINED SEWER 72" & ABOVE
- SANITARY SEWER 6" TO 27"
- SANITARY SEWER 30" TO 70"
- SANITARY SEWER 72" & ABOVE
- SEWER MANHOLE
- xx" SEWER SIZE
- STORM SEWER 6" TO 27"
- STORM SEWER 30" TO 72"
- STORM SEWER 72" & ABOVE
- FIELD CATCH BASIN
- PAVEMENT CATCH BASIN
- STORM MANHOLE
- xx" STORM SEWER SIZE
- xx" SANITARY HOUSE LEAD
- xx" SANITARY HOUSE LEAD WITH ROOTS
- xx" SANITARY HOUSE LEAD WITH MINERAL DEPOSITS
- xx" SANITARY HOUSE LEAD DETERIORATED

CAUTION

THIS MAP IS INTENDED FOR REFERENCE PURPOSES ONLY. ANDERSON, ECKSTEIN AND WESTRICK, INC. AND THE CITY OF EASTPOINTE DO NOT GUARANTEE THE ACCURACY OF THIS INFORMATION AND DISCLAIM ALL LIABILITY FROM ALL CLAIMS, SUITS, DEMANDS AND JUDGEMENTS ARISING FROM THE USE OF THIS INFORMATION.

© COPYRIGHT 2013, ANDERSON, ECKSTEIN AND WESTRICK, INC. • © COPYRIGHT 2013, THE CITY OF EASTPOINTE, MICHIGAN •

*ALL RIGHTS RESERVED

SHEET NUMBER

C11

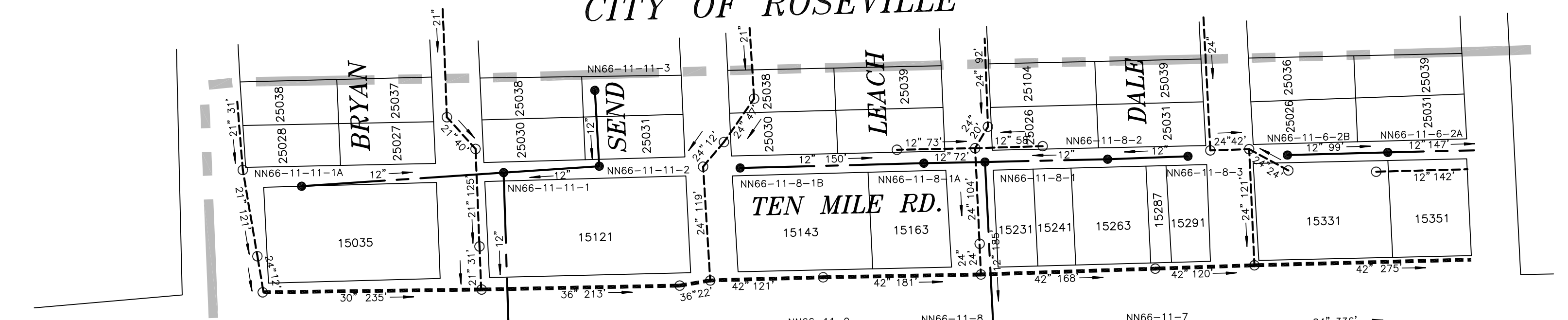
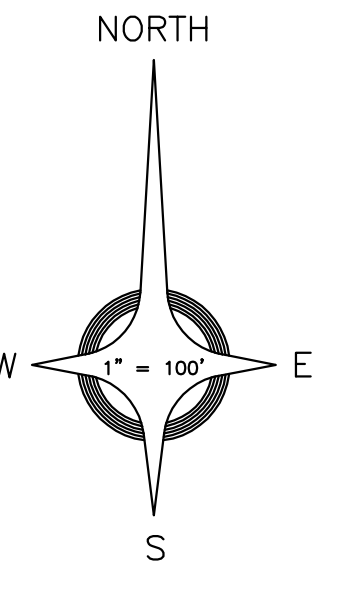
City of Eastpointe

SEWER MAPS




ANDERSON, ECKSTEIN AND WESTRICK, INC.
Civil Engineers - Surveyors - Architects
51301 Schoenherz Road, Shelby Township, Michigan 48315
Phone 588-728-1234 Fax 588-728-8760

PLOT DATE: NOVEMBER 19, 2013	DRAWING DATE: JUNE 1, 2007
PLOT SCALE: 1" = 100'	DRAWING SCALE: 1" = 100'
PLOT CONFIG: GIS 100 SCALE COLOR	PROJECT NO.: 0145-0358
ATTACH XREF: K:\GIS\EASTPOINTE\DWG\MASTERS\PARCEL	DRAWING FILE: C11.DWG
DRAWN BY: JMA	CHK'D BY: JMM



CITY OF WARREN



LEGEND

- COMBINED SEWER 6" TO 27"
- COMBINED SEWER 30" TO 70"
- COMBINED SEWER 72" & ABOVE
- SANITARY SEWER 6" TO 27"
- SANITARY SEWER 30" TO 70"
- SANITARY SEWER 72" & ABOVE
- SEWER MANHOLE
- XX" SEWER SIZE
- STORM SEWER 6" TO 27"
- STORM SEWER 30" TO 72"
- STORM SEWER 72" & ABOVE
- FIELD CATCH BASIN
- PAVEMENT CATCH BASIN
- STORM MANHOLE
- STORM SEWER SIZE
- SANITARY HOUSE LEAD
- SANITARY HOUSE LEAD WITH ROOTS
- SANITARY HOUSE LEAD WITH MINERAL DEPOSITS
- SANITARY HOUSE LEAD DETERIORATED

SEE MAP NO. C2

SEE MAP NO. D3

ANDERSON, ECKSTEIN AND WESTRICK, INC.
Civil Engineers - Surveyors - Architects
51301 Schoenherr Road, Shelby Township, Michigan 48315
Phone 586-728-1234 Fax 586-728-8780

PLOT DATE: NOVEMBER 13, 2013	DRAWING DATE: JUNE 1, 2007
PLOT SCALE: 1" = 100'	DRAWING SCALE: 1" = 100'
PLOT CONFIG: GIS 100 SCALE COLOR	PROJECT NO.: 0145-0358
ATTACH XREF: K:\GIS\EASTPOINTE\DWG\MASTERS\PARCEL	DRAWING FILE: D2.DWG
DRAWN BY: JMA	CHK'D BY: JMM



City of Eastpointe

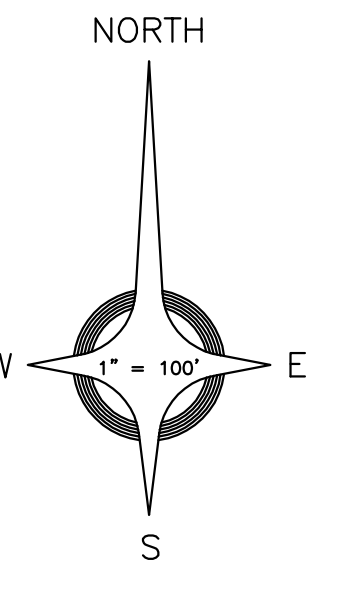
SEWER MAPS

CAUTION
THIS MAP IS INTENDED FOR REFERENCE PURPOSES ONLY. ANDERSON, ECKSTEIN AND WESTRICK, INC. AND THE CITY OF EASTPOINTE DO NOT GUARANTEE THE ACCURACY OF THIS INFORMATION AND DISCLAIM ALL LIABILITY FROM ALL CLAIMS, SUITS, DEMANDS AND JUDGEMENTS ARISING FROM THE USE OF THIS INFORMATION.

© COPYRIGHT 2013, ANDERSON, ECKSTEIN AND WESTRICK, INC.
© COPYRIGHT 2013, THE CITY OF EASTPOINTE, MICHIGAN

SHEET NUMBER
D2

*ALL RIGHTS RESERVED



SEE MAP NO. D2

SEE MAP NO. C3

SEE MAP NO. D4

- LEGEND**
- COMBINED SEWER 6" TO 27"
 - COMBINED SEWER 30" TO 70"
 - COMBINED SEWER 72" & ABOVE
 - SANITARY SEWER 6" TO 27"
 - SANITARY SEWER 30" TO 70"
 - SANITARY SEWER 72" & ABOVE
 - SEWER MANHOLE
 - XX" SEWER SIZE
 - STORM SEWER 6" TO 27"
 - STORM SEWER 30" TO 72"
 - STORM SEWER 72" & ABOVE
 - FIELD CATCH BASIN
 - PAVEMENT CATCH BASIN
 - STORM MANHOLE
 - STORM SEWER SIZE
 - SANITARY HOUSE LEAD
 - SANITARY HOUSE LEAD WITH ROOTS
 - SANITARY HOUSE LEAD WITH MINERAL DEPOSITS
 - SANITARY HOUSE LEAD DETERIORATED

ANDERSON, ECKSTEIN AND WESTRICK, INC.
 Civil Engineers - Surveyors - Architects
 61501 Robinson Road, Shelby Township, Michigan 48016
 Phone 588-728-1234 Fax 588-728-8790

PLOT DATE: NOVEMBER 19, 2013	DRAWING DATE: JUNE 1, 2007
PLOT SCALE: 1" = 100'	DRAWING SCALE: 1" = 100'
PLOT CONFIG.: GIS 100 SCALE COLOR	PROJECT NO.: 0145-0358
ATTACH VREF: K:\GIS\EASTPOINTE\DWG\MASTERS\PARCEL	DRAWING FILE: D3.DWG
DRAWN BY: JMA	CHK'D BY: JMM



City of Eastpointe

SEWER MAPS

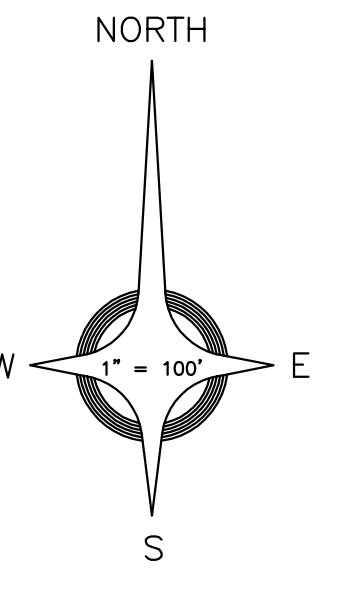
CAUTION
 THIS MAP IS INTENDED FOR REFERENCE PURPOSES ONLY. ANDERSON, ECKSTEIN AND WESTRICK, INC. AND THE CITY OF EASTPOINTE, DO NOT GUARANTEE THE ACCURACY OF THIS INFORMATION AND DISCLAIM ALL LIABILITY FROM ALL CLAIMS, SUITS, DEMANDS AND JUDGEMENTS ARISING FROM THE USE OF THIS INFORMATION.

© COPYRIGHT 2013, ANDERSON, ECKSTEIN AND WESTRICK, INC. •
 © COPYRIGHT 2013, THE CITY OF EASTPOINTE, MICHIGAN •

SHEET NUMBER
D3

*ALL RIGHTS RESERVED

CITY OF ROSEVILLE



SEE MAP NO. D3

SEE MAP NO. D5

SEE MAP NO. C4

LEGEND

---	COMBINED SEWER 6" TO 27"
---	COMBINED SEWER 30" TO 70"
---	COMBINED SEWER 72" & ABOVE
---	SANITARY SEWER 6" TO 27"
---	SANITARY SEWER 30" TO 70"
---	SANITARY SEWER 72" & ABOVE
●	SEWER MANHOLE
XX"	SEWER SIZE
---	STORM SEWER 6" TO 27"
---	STORM SEWER 30" TO 72"
---	STORM SEWER 72" & ABOVE
⊙	FIELD CATCH BASIN
⊙	PAVEMENT CATCH BASIN
⊙	STORM MANHOLE
XX"	STORM SEWER SIZE
---	SANITARY HOUSE LEAD
---	SANITARY HOUSE LEAD WITH ROOTS
---	SANITARY HOUSE LEAD WITH MINERAL DEPOSITS
---	SANITARY HOUSE LEAD DETERIORATED

ANDERSON, ECKSTEIN AND WESTRICK, INC.
 Civil Engineers - Surveyors - Architects
 51301 Schoonery Road, Shelby Township, Michigan 48151
 Phone: 586-728-1224 Fax: 586-728-0700

PLOT DATE: NOVEMBER 19, 2013	DRAWING DATE: JUNE 1, 2007
PLOT SCALE: 1" = 100'	DRAWING SCALE: 1" = 100'
PLOT CONFIG: GIS 100 SCALE COLOR	PROJECT NO.: 0145-0358
ATTACH XREF: K:\GIS\EASTPOINTE\DWG\MASTERS\PARCEL	DRAWING FILE: D4.DWG
DRAWN BY: JMA	CHK'D BY: JMM



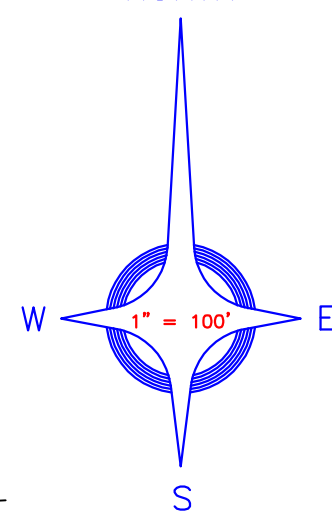
City of Eastpointe
SEWER MAPS

CAUTION
 THIS MAP IS INTENDED FOR REFERENCE PURPOSES ONLY. ANDERSON, ECKSTEIN AND WESTRICK, INC. AND THE CITY OF EASTPOINTE DO NOT GUARANTEE THE ACCURACY OF THIS INFORMATION AND DISCLAIM ALL LIABILITY FROM ALL CLAIMS, SUITS, DEMANDS AND JUDGEMENTS ARISING FROM THE USE OF THIS INFORMATION.

© COPYRIGHT 2013, ANDERSON, ECKSTEIN AND WESTRICK, INC. & THE CITY OF EASTPOINTE, MICHIGAN

SHEET NUMBER
D4

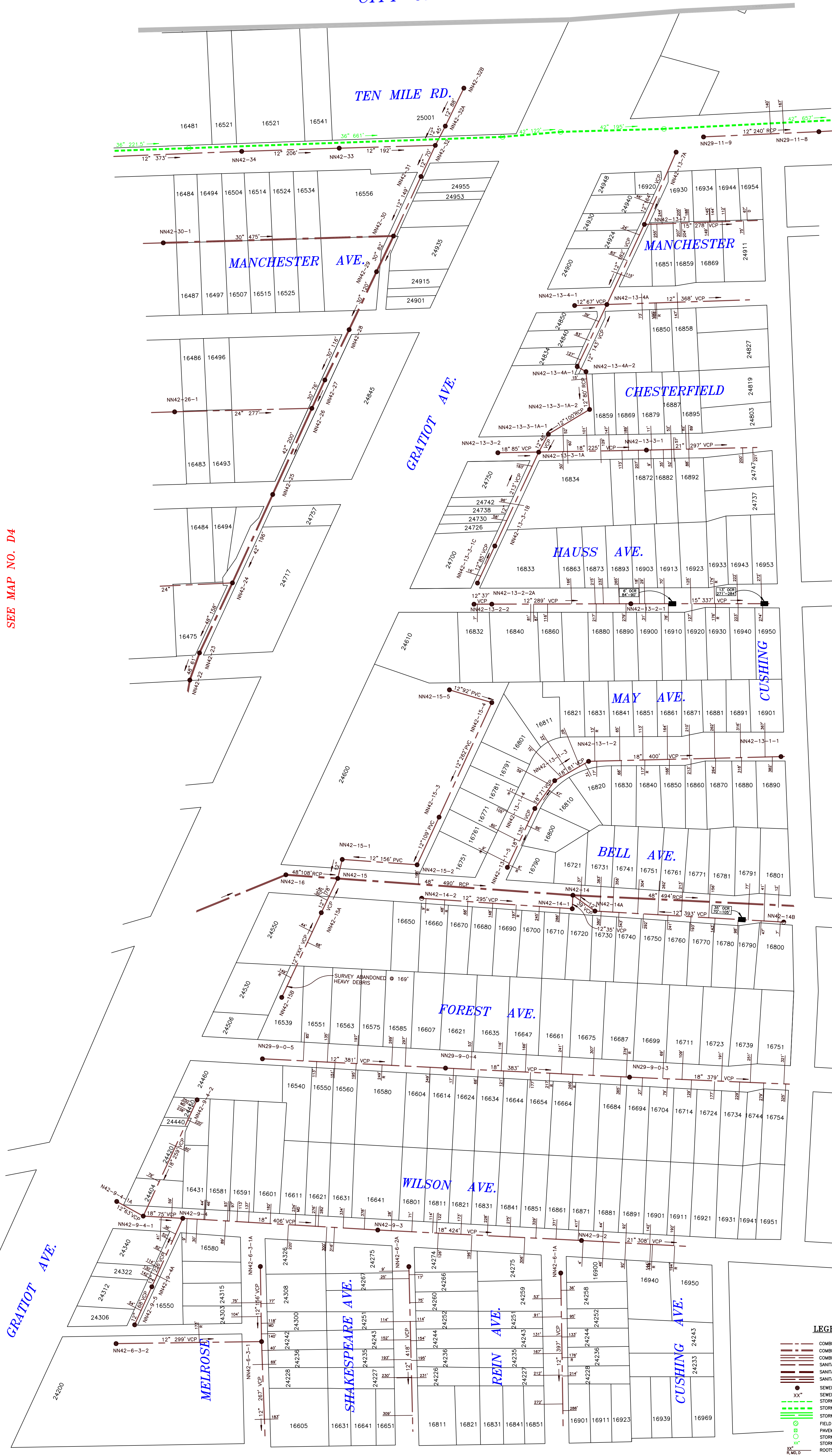
*ALL RIGHTS RESERVED



SEE MAP NO. D4

SEE MAP NO. D6

SEE MAP NO. C5



LEGEND

- COMBINED SEWER 6" TO 27"
- COMBINED SEWER 30" TO 70"
- COMBINED SEWER 72" & ABOVE
- SANITARY SEWER 6" TO 27"
- SANITARY SEWER 30" TO 70"
- SANITARY SEWER 72" & ABOVE
- SEWER MANHOLE
- SEWER SIZE
- STORM SEWER 6" TO 27"
- STORM SEWER 30" TO 70"
- STORM SEWER 72" & ABOVE
- FIELD CATCH BASIN
- PAVEMENT CATCH BASIN
- STORM MANHOLE
- STORM SEWER SIZE
- ROOTS, MINERAL DEPOSITS, OR DEFECTIVE LEAD
- FCIPP LOCATION
- SCIPP LOCATION
- PIPE BURST REPAIR LOCATION
- OPEN CUT LOCATION

ANDERSON, ECKSTEIN AND WESTRICK, INC.
 Civil Engineers • Surveyors • Architects
 61301 Schoenberry Road, Shelby Township, Michigan 48315
 Phone: 588-728-1234 Fax: 588-728-8780



City of Eastpointe

SEWER MAPS

CAUTION

THIS MAP IS INTENDED FOR REFERENCE PURPOSES ONLY. ANDERSON, ECKSTEIN AND WESTRICK, INC. AND THE CITY OF EASTPOINTE DO NOT GUARANTEE THE ACCURACY OF THIS INFORMATION AND DISCLAIM ALL LIABILITY FROM ALL CLAIMS, SUITS, DEMANDS AND JUDGEMENTS ARISING FROM THE USE OF THIS INFORMATION.

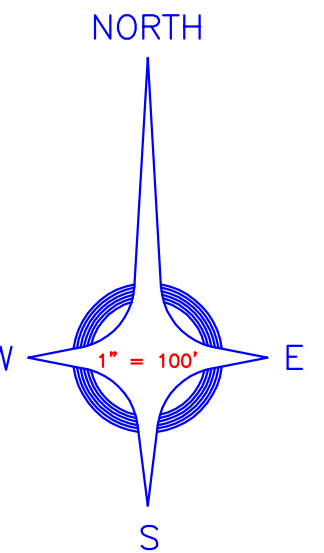
© COPYRIGHT 2014, ANDERSON, ECKSTEIN AND WESTRICK, INC. • © COPYRIGHT 2014, THE CITY OF EASTPOINTE, MICHIGAN •

SHEET NUMBER

D5

*ALL RIGHTS RESERVED

PLOT DATE: JUNE 16, 2014	DRAWING DATE: JUNE 1, 2007
PLOT SCALE: 1" = 100'	DRAWING SCALE: 1" = 100'
PLOT CONFIG: GIS 100 SCALE COLOR	PROJECT NO.: 0145-0358
ATTACH XREF: K:\GIS\EASTPOINTE\DWG\MASTERS\PARCEL	DRAWING FILE: D5.DWG
DRAWN BY: JMA	CHK'D BY: JMM



SEE MAP NO. D5

SEE MAP NO. D7

SEE MAP NO. C6

MANCHESTER

CHESTERFIELD

HAUSS AVE.

MAY AVE.

CUSHING AVE.

DONALD

RAUSCH

DAVID

TEN MILE RD.

MACOMB

17000

17020

17116

17140

17200

24826

24846

24816

24806

24796

24786

24776

24766

24756

24746

24736

24726

24716

24706

24696

24686

24676

24666

24656

24646

24636

24626

24616

24606

24738

24748

24758

24768

24778

24788

24798

24808

24818

24828

24838

24848

24858

24868

24878

24888

24898

24908

24918

24928

24938

24948

24958

24968

24978

24988

24998

24650

24640

24630

24620

24610

24600

24590

24580

24570

24560

24550

24540

24530

24520

24510

24500

24490

24480

24470

24460

24450

24440

24430

24420

24410

24400

17005

17015

17025

17035

17045

17065

17075

17085

17095

17105

17115

17125

17135

17145

17155

17165

17175

17185

17195

17205

17215

17225

17004

17014

17024

17034

17044

17054

17064

17074

17084

17094

17104

17114

17124

17134

17144

17154

17164

17174

17184

17194

17204

17214

17224

17003

17013

17023

17033

17043

17053

17063

17073

17083

17093

17103

17113

17123

17133

17143

17153

17163

17173

17183

17193

17203

17213

17223

17001

17011

17021

17031

17041

17051

17061

17071

17081

17091

17101

17111

17121

17131

17141

17151

17161

17171

17181

17191

17201

17211

17221

17005

17021

17037

17047

17111

17125

17155

17175

17221

17233

17255

17285

17331

17425

17435

17445

- LEGEND**
- COMBINED SEWER 6" TO 27"
 - COMBINED SEWER 30" TO 70"
 - COMBINED SEWER 72" & ABOVE
 - SANITARY SEWER 6" TO 27"
 - SANITARY SEWER 30" TO 70"
 - SANITARY SEWER 72" & ABOVE
 - SEWER MANHOLE
 - XX" SEWER SIZE
 - STORM SEWER 6" TO 27"
 - STORM SEWER 30" TO 72"
 - STORM SEWER 72" & ABOVE
 - FIELD CATCH BASIN
 - PAVEMENT CATCH BASIN
 - STORM MANHOLE
 - STORM SEWER SIZE
 - ROOTS, MINERAL DEPOSITS, OR DEFECTIVE LEAD
 - FCIPP LOCATION
 - SCIPP LOCATION
 - PIPE BURST REPAIR LOCATION
 - OPEN CUT LOCATION

ANDERSON, ECKSTEIN AND WESTRICK, INC.
 Civil Engineers • Surveyors • Architects
 61201 Schoenherr Road, Shelby Township, Michigan 48150
 Phone 586-728-1234 Fax 586-728-8789

PLOT DATE: JUNE 16, 2014	DRAWING DATE: JUNE 1, 2007
PLOT SCALE: 1" = 100'	DRAWING SCALE: 1" = 100'
PLOT CONFIG: GIS 100 SCALE COLOR	PROJECT NO.: 0145-0358
ATTACH XREF: K:\GIS\EASTPOINTE\DWG\MASTERS\PARCEL	DRAWING FILE: D6.DWG
DRAWN BY: JMA	CHK'D BY: JMM



City of Eastpointe

SEWER MAPS

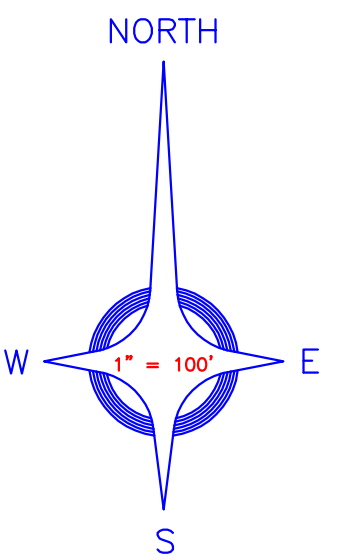
CAUTION
 THIS MAP IS INTENDED FOR REFERENCE PURPOSES ONLY. ANDERSON, ECKSTEIN AND WESTRICK, INC. AND THE CITY OF EASTPOINTE DO NOT GUARANTEE THE ACCURACY OF THIS INFORMATION AND DISCLAIM ALL LIABILITY FROM ALL CLAIMS, SUITS, DEMANDS AND JUDGEMENTS ARISING FROM THE USE OF THIS INFORMATION.

© COPYRIGHT 2014, ANDERSON, ECKSTEIN AND WESTRICK, INC. •
 © COPYRIGHT 2014, THE CITY OF EASTPOINTE, MICHIGAN •

SHEET NUMBER
D6

*ALL RIGHTS RESERVED

CITY OF ROSEVILLE



BLAIR

LAWN

TEN MILE RD.

PEARL

PINEHURST

LAMBRECHT AVE.

TUSCANY AVE.

BRITANNY AVE.

HAUSS AVE.

SCHROEDER AVE.

HAUSS

BELL

LAMBRECHT AVE.

FOREST AVE.

FOREST

WILSON

TUSCANY AVE.

BRITANNY AVE.

SCHROEDER AVE.

STEPHENS RD.

JOHN F. KENNEDY PARK

SEE MAP NO. D6

SEE MAP NO. D8

SEE MAP NO. C7

LEGEND

- COMBINED SEWER 6" TO 27"
- COMBINED SEWER 30" TO 70"
- COMBINED SEWER 72" & ABOVE
- SANITARY SEWER 6" TO 27"
- SANITARY SEWER 30" TO 70"
- SANITARY SEWER 72" & ABOVE
- SEWER MANHOLE
- XX" SEWER SIZE
- STORM SEWER 6" TO 27"
- STORM SEWER 30" TO 70"
- STORM SEWER 72" & ABOVE
- FIELD CATCH BASIN
- PAVEMENT CATCH BASIN
- STORM MANHOLE
- STORM SEWER SIZE
- ROOTS, MINERAL DEPOSITS, OR DEFECTIVE LEAD
- FCIPP LOCATION
- SCIPP LOCATION
- PIPE BURST REPAIR LOCATION
- OPEN CUT LOCATION

ANDERSON, ECKSTEIN AND WESTRICK, INC.
Civil Engineers • Surveyors • Architects
51801 Schoenherr Road, Shelby Township, Michigan 48015
Phone: 588-7581 Fax: 588-7580

PLOT DATE: JUNE 16, 2014	DRAWING DATE: JUNE 1, 2007
PLOT SCALE: 1" = 100'	DRAWING SCALE: 1" = 100'
PLOT CONFIG: GIS 100 SCALE COLOR	PROJECT NO.: 0145-0358
ATTACH XREF: \\N:\GIS\CASTPOINTE\DWG\MASTERS\PARCEL	DRAWING FILE: D7.DWG
	DRAWN BY: JMA
	CHK'D. BY: JMM



SEWER MAPS

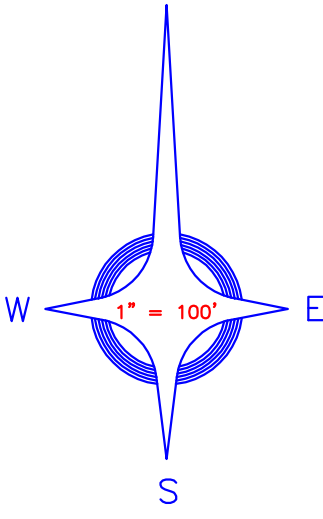
CAUTION
THIS MAP IS INTENDED FOR REFERENCE PURPOSES ONLY. ANDERSON, ECKSTEIN AND WESTRICK, INC. AND THE CITY OF EASTPOINTE DO NOT GUARANTEE THE ACCURACY OF THIS INFORMATION AND DISCLAIM ALL LIABILITY FROM ALL CLAIMS, SUITS, DEMANDS AND JUDGMENTS ARISING FROM THE USE OF THIS INFORMATION.

© COPYRIGHT 2014, ANDERSON, ECKSTEIN AND WESTRICK, INC. *
© COPYRIGHT 2014, THE CITY OF EASTPOINTE, MICHIGAN *

SHEET NUMBER
D7

*ALL RIGHTS RESERVED

NORTH



BLAIR

LAWN

TEN MILE RD.

PEARL

PINEHURST

LAMBRECHT AVE.

TUSCANY AVE.

BRITANNY AVE.

HAUSS AVE.

SCHROEDER AVE.

HAUSS

FOREST

BELL

LAMBRECHT AVE.

FOREST AVE.

TUSCANY AVE.

BRITANNY AVE.

SCHROEDER AVE.

WILSON

STEPHENS RD.

JOHN F. KENNEDY PARK

SEE MAP NO. D6

SEE MAP NO. D8

SEE MAP NO. C7

- LEGEND**
- COMBINED SEWER 6" TO 27"
 - COMBINED SEWER 30" TO 70"
 - COMBINED SEWER 72" & ABOVE
 - SANITARY SEWER 6" TO 27"
 - SANITARY SEWER 30" TO 72"
 - SANITARY SEWER 72" & ABOVE
 - SEWER MANHOLE
 - XX" SEWER SIZE
 - STORM SEWER 6" TO 27"
 - STORM SEWER 30" TO 72"
 - STORM SEWER 72" & ABOVE
 - FIELD CATCH BASIN
 - PAVEMENT CATCH BASIN
 - STORM MANHOLE
 - STORM SEWER SIZE
 - SANITARY HOUSE LEAD
 - SANITARY HOUSE LEAD WITH ROOTS
 - SANITARY HOUSE LEAD WITH MINERAL DEPOSITS
 - SANITARY HOUSE LEAD DETERIORATED
 - FCIPP LOCATION
 - SCIPP LOCATION
 - PIPE BURST REPAIR LOCATION
 - OPEN UTILITY LOCATION

ANDERSON, ECKSTEIN AND WESTRICK, INC.
 Civil Engineers • Surveyors • Architects
 5190 Schoenbery Road, Shelby Township, Michigan 48151
 Phone: 588-728-1224 Fax: 588-728-8790

PLOT DATE: NOVEMBER 13, 2013	DRAWING DATE: JUNE 1, 2007
PLOT SCALE: 1" = 100'	DRAWING SCALE: 1" = 100'
PLOT CONFIG: GIS 100 SCALE COLOR	PROJECT NO.: 0145-0358
ATTACH XREF: \\A:\GIS\EASTPOINTE\DWG\MASTERS\PARCEL	DRAWING FILE: D7.DWG
	DRAWN BY: JMA
	CHK'D BY: JMM



City of Eastpointe

SEWER MAPS

CAUTION
 THIS MAP IS INTENDED FOR REFERENCE PURPOSES ONLY. ANDERSON, ECKSTEIN AND WESTRICK, INC. AND THE CITY OF EASTPOINTE DO NOT GUARANTEE THE ACCURACY OF THIS INFORMATION AND DISCLAIM ALL LIABILITY FROM ALL CLAIMS, SUITS, DEMANDS AND JUDGMENTS ARISING FROM THE USE OF THIS INFORMATION.

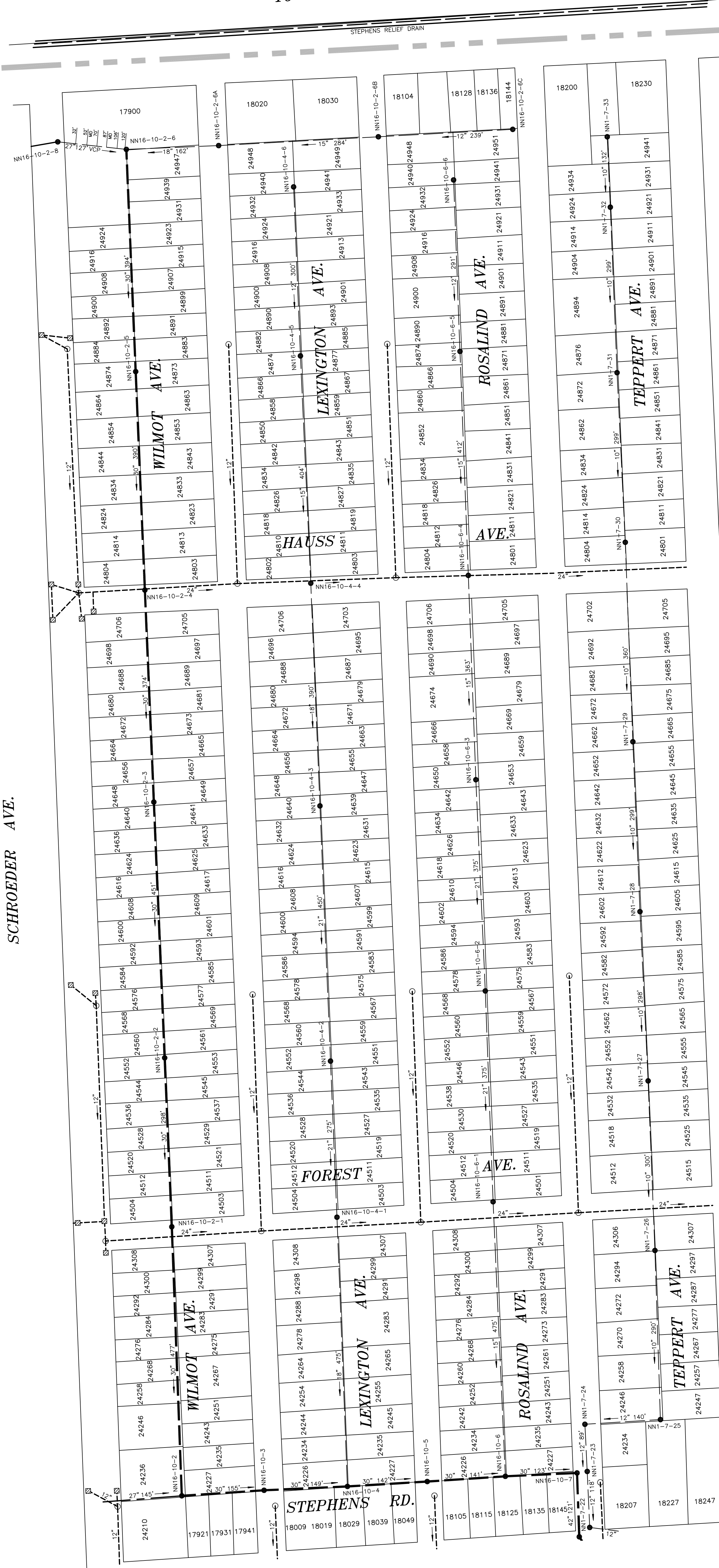
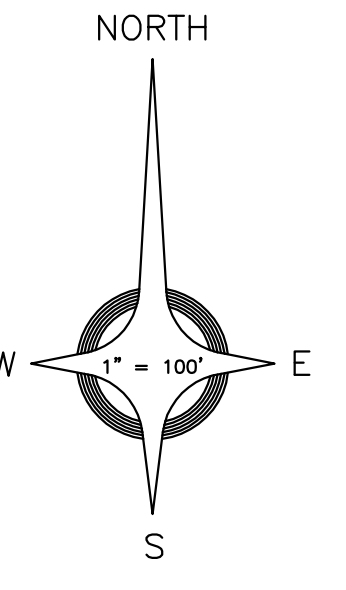
© COPYRIGHT 2014, ANDERSON, ECKSTEIN AND WESTRICK, INC. •
 © COPYRIGHT 2014, THE CITY OF EASTPOINTE, MICHIGAN •

*ALL RIGHTS RESERVED

SHEET NUMBER
D7

CITY OF ROSEVILLE

10 MILE RD.



SEE MAP NO. D7

SEE MAP NO. D9

SEE MAP NO. C8

- LEGEND**
- COMBINED SEWER 6" TO 27"
 - COMBINED SEWER 30" TO 70"
 - COMBINED SEWER 72" & ABOVE
 - SANITARY SEWER 6" TO 27"
 - SANITARY SEWER 30" TO 70"
 - SANITARY SEWER 72" & ABOVE
 - SEWER MANHOLE
 - SEWER SIZE
 - STORM SEWER 6" TO 27"
 - STORM SEWER 30" TO 72"
 - STORM SEWER 72" & ABOVE
 - FIELD CATCH BASIN
 - PAVEMENT CATCH BASIN
 - STORM MANHOLE
 - STORM SEWER SIZE
 - SANITARY HOUSE LEAD
 - SANITARY HOUSE LEAD WITH ROOTS
 - SANITARY HOUSE LEAD WITH MINERAL DEPOSITS
 - SANITARY HOUSE LEAD DETERIORATED

ANDERSON, ECKSTEIN AND WESTRICK, INC.
 Civil Engineers • Surveyors • Architects
 51901 Schoenherr Road, Shelby Township, Michigan 48315
 Phone: 586-728-1234 Fax: 586-728-8790

PLOT DATE: NOVEMBER 19, 2013	DRAWING DATE: JUNE 1, 2007
PLOT SCALE: 1" = 100'	DRAWING SCALE: 1" = 100'
PLOT CONFIG.: GIS 100 SCALE COLOR	PROJECT NO.: 0145-0358
ATTACH XREF: K:\GIS\EASTPOINTE\DWG\MASTERS\PARCEL	DRAWING FILE: D8.DWG
DRAWN BY: JMA	CHK'D BY: JMM



City of Eastpointe

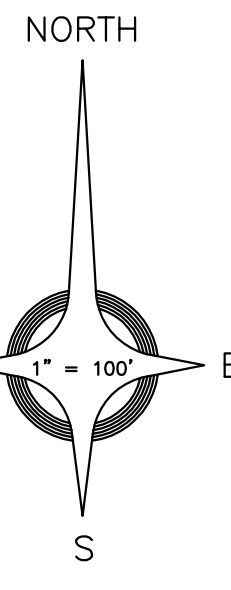
SEWER MAPS

CAUTION
 THIS MAP IS INTENDED FOR REFERENCE PURPOSES ONLY. ANDERSON, ECKSTEIN AND WESTRICK, INC. AND THE CITY OF EASTPOINTE DO NOT GUARANTEE THE ACCURACY OF THIS INFORMATION AND DISCLAIM ALL LIABILITY FROM ALL CLAIMS, SUITS, DEMANDS AND JUDGMENTS ARISING FROM THE USE OF THIS INFORMATION.

© COPYRIGHT 2013, ANDERSON, ECKSTEIN AND WESTRICK, INC. •
 © COPYRIGHT 2013, THE CITY OF EASTPOINTE, MICHIGAN •

SHEET NUMBER
D8

*ALL RIGHTS RESERVED



SEE MAP NO. D8

SEE MAP NO. D10


SEE MAP NO. C9

LEGEND

-
-
-
-
-
-
-
-
-
-
-
-
-
-
-
-
-
-

ANDERSON, ECKSTEIN AND WESTRICK, INC.
 Civil Engineers - Surveyors - Architects
 51301 Schoebbers Road, Shelby Township, Michigan 48151
 Phone 586-728-1234 Fax 586-728-9700

PLOT DATE: NOVEMBER 19, 2013	DRAWING DATE: JUNE 1, 2007
PLOT SCALE: 1" = 100'	DRAWING SCALE: 1" = 100'
PLOT CONFIG: GIS 100 SCALE COLOR	PROJECT NO.: 0145-0358
ATTACH XREF: K:\GIS\EASTPOINTE\DWG\MASTERS\PARCEL	DRAWING FILE: D9.DWG
DRAWN BY: JMA	CHK'D. BY: JMM



City of Eastpointe

SEWER MAPS

CAUTION
 THIS MAP IS INTENDED FOR REFERENCE PURPOSES ONLY. ANDERSON, ECKSTEIN AND WESTRICK, INC. AND THE CITY OF EASTPOINTE DO NOT GUARANTEE THE ACCURACY OF THIS INFORMATION AND DISCLAIM ALL LIABILITY FROM ALL CLAIMS, SUITS, DEMANDS AND JUDGEMENTS ARISING FROM THE USE OF THIS INFORMATION.

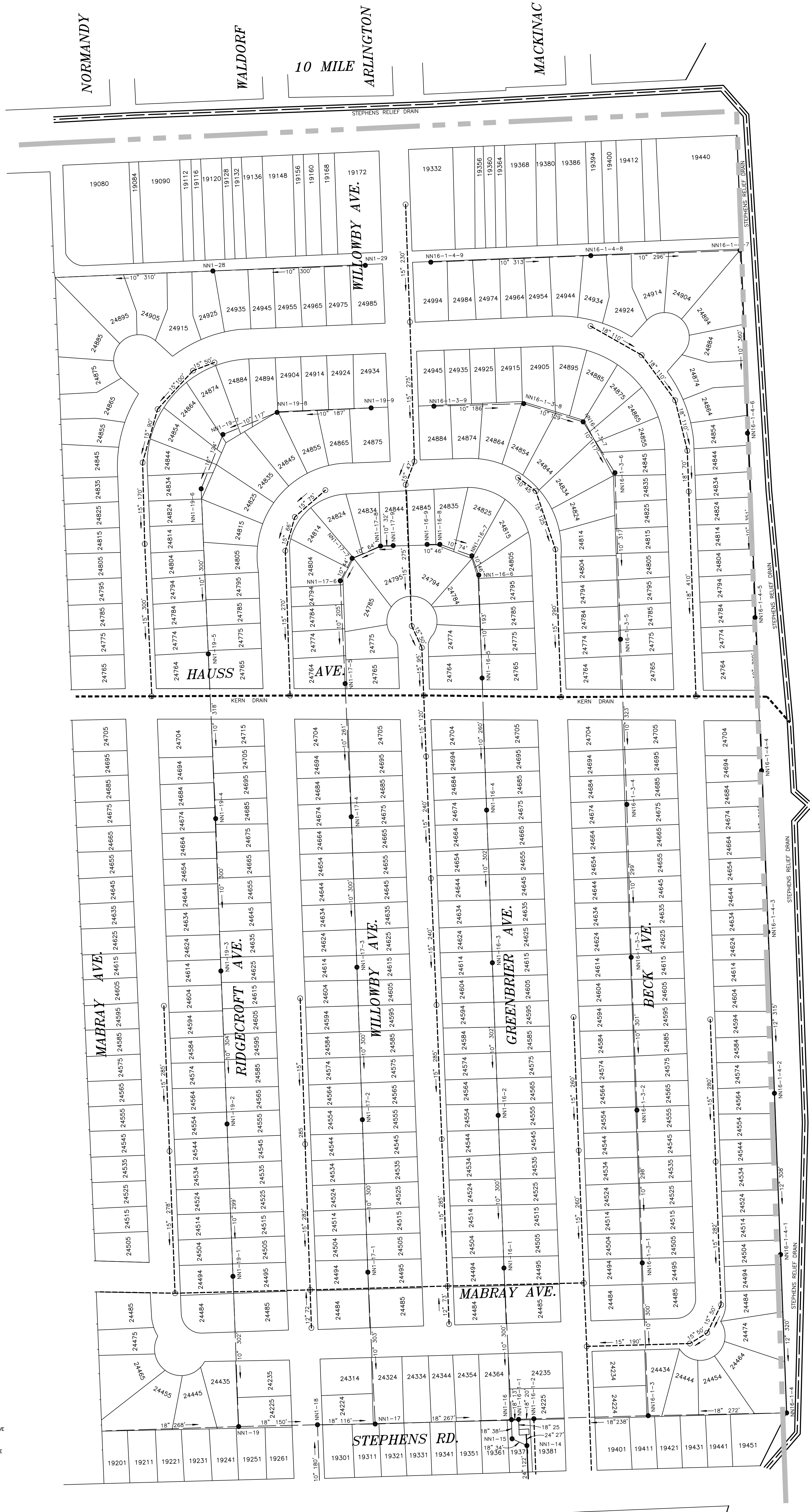
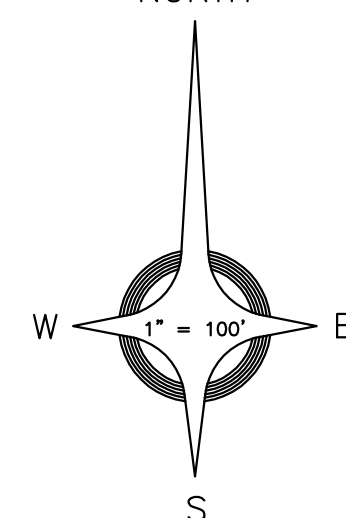
© COPYRIGHT 2013, ANDERSON, ECKSTEIN AND WESTRICK, INC.
 © COPYRIGHT 2013, THE CITY OF EASTPOINTE, MICHIGAN

SHEET NUMBER
D9

*ALL RIGHTS RESERVED

CITY OF ROSEVILLE

NORTH



SEE MAP D10

I - 94 FREEWAY

CITY OF ST. CLAIR SHORES

SEE MAP C11

LEGEND

- COMBINED SEWER 6" TO 27"
- COMBINED SEWER 30" TO 70"
- COMBINED SEWER 72" & ABOVE
- SANITARY SEWER 6" TO 27"
- SANITARY SEWER 30" TO 72"
- SANITARY SEWER 72" & ABOVE
- SEWER MANHOLE
- SEWER SIZE
- STORM SEWER 6" TO 27"
- STORM SEWER 30" TO 72"
- STORM SEWER 72" & ABOVE
- FIELD CATCH BASIN
- PAVEMENT CATCH BASIN
- STORM MANHOLE
- STORM SEWER SIZE
- SANITARY HOUSE LEAD
- SANITARY HOUSE LEAD WITH ROOTS
- SANITARY HOUSE LEAD WITH MINERAL DEPOSITS
- SANITARY HOUSE LEAD DETERIORATED

ANDERSON, ECKSTEIN AND WESTRICK, INC.
 Civil Engineers • Surveyors • Architects
 51301 Schoenherz Road, Shelby Township, Michigan 48315
 Phone 586-728-1234 Fax 586-728-8780



City of Eastpointe

SEWER MAPS

CAUTION
 THIS MAP IS INTENDED FOR REFERENCE PURPOSES ONLY. ANDERSON, ECKSTEIN AND WESTRICK, INC. AND THE CITY OF EASTPOINTE DO NOT GUARANTEE THE ACCURACY OF THIS INFORMATION AND DISCLAIM ALL LIABILITY FROM ALL CLAIMS, SUITS, DEMANDS AND JUDGEMENTS ARISING FROM THE USE OF THIS INFORMATION.

© COPYRIGHT 2013, ANDERSON, ECKSTEIN AND WESTRICK, INC.
 © COPYRIGHT 2013, THE CITY OF EASTPOINTE, MICHIGAN

SHEET NUMBER
D11

*ALL RIGHTS RESERVED

PLOT DATE: NOVEMBER 19, 2013	DRAWING DATE: JUNE 1, 2007
PLOT SCALE: 1" = 100'	DRAWING SCALE: 1" = 100'
PLOT CONFIG: GIS 100 SCALE COLOR	PROJECT NO.: 0145-0358
ATTACH XREF: K:\GIS\EASTPOINTE\DWG\MASTERS\PARCEL	DRAWING FILE: D11.DWG
	DRAWN BY: JMA
	CHK'D BY: JMM